

NOTICE!!

These documents have been scanned!

Do not place un-scanned documents beneath this notice!

Do not remove this notice from this file!

GPO Jacket No. 560-102
Print Order 61540
Rise Business Services, LLC
Job=AZ15 5/20/2019



Box Number= AZ15070



Claim Begin-End: AMC397857-AMC397860

1 Initial Receipt



AZ15070-10 AMC397273-AMC397967

Form 1370-18
(July 1984)

UNITED STATES
DEPARTMENT OF THE INTERIOR
BUREAU OF LAND MANAGEMENT

146686

Date 10-1-09

TEMPORARY RECEIPT

Received \$ \$756

Credit is subject to
clearing of any checks
**This is not a permit,
license, or lease.**

On account of 4 @ 34 = \$136, 4 @ 15 = \$60,

4 @ \$140 = \$560 / Total: \$756

Received from:

John Carl Blennert

BOX 42423

TUCSON, AZ 85733

Jm Ciadonato

ACCOUNTING OFFICE

OK # 3692

United States Department of the Interior

Bureau of Land Management
 BUSINESS & SUPPORT SVCS DIV
 ONE N CENTRAL AVE SUITE 800
 PHOENIX, AZ 85004 -4427
 Phone: (602) 417-9200

Receipt

No: 2008525

Transaction #: 2073300		ENTERED INTO COMPUTER
Date of Transaction: 10/05/2009		
CUSTOMER:	JOHN BLENNERT PO BOX 42423 TUCSON, AZ 85733-2423 US	OCT 15 2009 <i>PB</i>

LINE #	QTY	DESCRIPTION	REMARKS	UNIT PRICE	TOTAL
1	4.00	LOCATABLE MINERALS / MINING CLAIMS-NEW, UNADJUD, ONE OR MORE AUTH NOS / NEW MINING CLAIM LOCATION FEE \$34 CASES: AMC397857/\$34.00, AMC397858/\$34.00, AMC397859/\$34.00, AMC397860/\$34.00		- n/a -	136.00
2	4.00	LOCATABLE MINERALS / MINING CLAIMS-NEW, UNADJUD, ONE OR MORE AUTH NOS / NEW MINING CLAIM MAINT FEE \$140 CASES: AMC397857/\$140.00, AMC397858/\$140.00, AMC397859/\$140.00, AMC397860/\$140.00		- n/a -	560.00
3	4.00	LOCATABLE MINERALS / MINING CLAIMS-NEW, UNADJUD, ONE OR MORE AUTH NOS / NEW MINING CLAIM PROCESSING FEE \$15 CASES: AMC397857/\$15.00, AMC397858/\$15.00, AMC397859/\$15.00, AMC397860/\$15.00		- n/a -	60.00
TOTAL:					\$756.00

PAYMENT INFORMATION			
1	AMOUNT:	756.00	POSTMARKED: N/A
	TYPE:	CHECK	RECEIVED: 10/01/2009
	CHECK NO:	3692	
	NAME:	BLENNERT, JOHN PO BOX 42423 TUCSON AZ 85733-2423 US	

REMARKS
PREVIOUSLY ISSUED ON RECEIPT #146686

This receipt was generated by the automated BLM Collections and Billing System and is a paper representation of a portion of the official electronic record contained therein.

NOTICE!!

These documents have been scanned!

Do not place un-scanned documents beneath this notice!

Do not remove this notice from this file!

GPO Jacket No. 560-102
Print Order 61540
Rise Business Services, LLC
Job=AZ15 5/20/2019




Box Number= AZ15070



Claim Begin-End: AMC397857-AMC397860

2 Correspondence



AZ15070-10

AMC397273-AMC397967

PREPARED BY:



2016-0-60

Page 1 of 2

Requested By: Russell Palmer

SUZANNE SAINZ, RECORDER

SANTA CRUZ COUNTY, ARIZONA

06-30-2016 09:49 AM Recording Fee \$15.00

AFTER RECORDING RETURN TO:

RECEIVED
AZ STATE OFFICE
2016 JUL 22 A 11:23
PHOENIX, ARIZONA

397857

SPACE ABOVE IS FOR RECORDERS USE

QUIT CLAIM DEED

On 5/17/16 THE GRANTOR(S) Cary deBesson LLC by Cary deBesson (member) for and in consideration of one dollars (\$) and/or other good and valuable consideration conveys, releases, and quit claims to GRANTEE(S)

Russell Palmer 16500 N Forecastle av Tucson Arizona 85739
(Name and Address)

the following described unpatented mining claims, situated in the State of Arizona, in the County of Santa Cruz.

BLM SERIAL NUMBER	CLAIM NAME	LEGAL DESCRIPTION
AMC 397857	Alamo 1	Section 10, Township 23 S, Range 10 E Gila Salt River Meridian
AMC 397858	Alamo 2	Section 10, Township 23 S, Range 10 E Gila Salt River Meridian
AMC 397859	Alamo 3	Section 9, 10, 15, 16, Township 23 S, Range 10 E, Gila Salt River Meridian
AMC 397860	Alamo 4	Section 16, 21, Township 23 S, Range 10 E, Gila Salt River Meridian

Grantor does hereby convey, release and quitclaim 100 percent of the Grantor's rights, title, and interest in and to the above described property and premises to the Grantee(s), and to the Grantee(s) heirs, and assigns forever, so that neither Grantor(s) nor Grantor(s) heirs, legal representatives, or assigns shall have, claim or demand any right or title to the property, premises, or appurtenances, or any part thereof.

Grantor Signature(s)

Cary deBesson
CARY GEORGE deBesson et
as member deBesson LLC

ENTERED
AUG - 2 2016
BY:


Date:

5/17/16

State of Louisiana County of East Baton Rouge, ss:

This instrument was acknowledged before me on this 17 day of May
2016 by Carey George deBessonnet

NOT PREPARED BY NOTARY PUBLIC
PARTIES RELIEVE AND RELEASE THE
UNDERSIGNED NOTARY FROM ANY
RESPONSIBILITY OR LIABILITY WITH
RESPECT TO THIS DOCUMENT. *JMB*



Notary Public

JAMES MORGAN FIELD III
NOTARY PUBLIC ID #132135

Title (and Rank) STATE OF LOUISIANA
MY COMMISSION IS FOR LIFE

My Commission Expires: _____

Notary Address

PERKINS ROAD NOTARY

6161 PERKINS ROAD
BATON ROUGE, LA 70808
(225) 341-3828

Printed Name of Notary ~~Public~~
Notary Public for the State of Louisiana
Residing at: 6161 Perkins Road
My Commission Expires: Death

(Notary Seal)

RECEIVED
BLM AZ STATE OFFICE
2016 JUL 22 A 11: 22
PHOENIX, ARIZONA

PREPARED BY:



2016-04059
Page 1 of 2
Requested By: Russell Palmer
SUZANNE SAINZ, RECORDER
SANTA CRUZ COUNTY, ARIZONA
06-30-2016 09:49 AM Recording Fee \$15.00

AFTER RECORDING RETURN TO:

RECEIVED
SANTA CRUZ COUNTY RECORDER
SUZANNE SAINZ
2016 JUL 22 A 11:00
TUCSON, ARIZONA

SPACE ABOVE IS FOR RECORDERS USE

QUIT CLAIM DEED

On 6/24/14 THE GRANTOR(S) JOHNATHAN J BLANNER
for and in consideration of ONE dollars (\$ 100) and/or
other good and valuable consideration conveys, releases, and quit claims to GRANTEE(S)

CARL D WRUCK 1301 E PASEO PAVON TUCSON, AZ 85718
(Name and Address)

the following described unpatented mining claims, situated in the State of
Arizona, in the County of Santa Cruz.

BLM SERIAL NUMBER	CLAIM NAME	LEGAL DESCRIPTION
AMC 397857	Alamo 1	Section 10, Township 23 S, Range 10 E Gila Salt River Meridian
AMC 397858	Alamo 2	Section 10, Township 23 S, Range 10 E Gila Salt River Meridian
AMC 397859	Alamo 3	Section 9, 10, 15, 16, Township 23 S, Range 10 E, Gila Salt River Meridian
AMC 397860	Alamo 4	Section 16, 21, Township 23 S, Range 10 E, Gila Salt River Meridian

Grantor does hereby convey, release and quitclaim 100% percent of the Grantor's rights, title, and interest in and to the above described property and premises to the Grantee(s), and to the Grantee(s) heirs, and assigns forever, so that neither Grantor(s) nor Grantor(s) heirs, legal representatives, or assigns shall have, claim or demand any right or title to the property, premises, or appurtenances, or any part thereof.

Grantor Signature(s) JOHNATHAN J BLANNER

Date: _____

State of Arizona County of Pima, ss:

This instrument was acknowledged before me on this 24th day of June 2016 by Jonathan Bennett

[Handwritten Signature]

Notary Public

Notary Public
Title (and Rank)


My Commission Expires: 9-22-19

Notary Address

7191 E Golf Links Rd.
Tucson AZ 85730

Printed Name of Notary Republic
Notary Public for the State of Arizona
Residing at:
My Commission Expires: 9-22-19

(Notary Seal)



RECEIVED
OLM AZ STATE OFFICE
2016 JUL 22 A 11: 22
PHOENIX, ARIZONA

PREPARED BY:



2016-0 58
Page 1 of 2
Requested By: Russell Palmer
SUZANNE SAINZ, RECORDER
SANTA CRUZ COUNTY, ARIZONA
06-30-2016 09:49 AM Recording Fee \$15.00

AFTER RECORDING RETURN TO:

RECEIVED
SANTA CRUZ COUNTY
JUL 22 AM 11:22
TUCSON, ARIZONA

SPACE ABOVE IS FOR RECORDERS USE

QUIT CLAIM DEED

On 5/31/14 THE GRANTOR(S) LaQuenta Turner
for and in consideration of ONE dollars (\$ 1.00) and/or
other good and valuable consideration conveys, releases, and quit claims to GRANTEE(S)
MIKE REBHOLTZ 11961 W. ORANGE GROVE RD TUCSON AZ 85743
(Name and Address)
the following described unpatented mining claims, situated in the State of
Arizona, in the County of Santa Cruz.

BLM SERIAL NUMBER	CLAIM NAME	LEGAL DESCRIPTION
AMC 397857	Alamo 1	Section 10, Township 23 S, Range 10 E Gila Salt River Meridian
AMC 397858	Alamo 2	Section 10, Township 23 S, Range 10 E Gila Salt River Meridian
AMC 397859	Alamo 3	Section 9, 10, 15, 16, Township 23 S, Range 10 E, Gila Salt River Meridian
AMC 397860	Alamo 4	Section 16, 21, Township 23 S, Range 10 E, Gila Salt River Meridian

Grantor does hereby convey, release and quitclaim _____ percent of the Grantor's rights, title, and interest in and to the above described property and premises to the Grantee(s), and to the Grantee(s) heirs, and assigns forever, so that neither Grantor(s) nor Grantor(s) heirs, legal representatives, or assigns shall have, claim or demand any right or title to the property, premises, or appurtenances, or any part thereof.

Grantor Signature(s) LaQuenta Turner

Date: _____

State of Arizona County of Pima, ss:

This instrument was acknowledged before me on this 31 day of May 2016 by La Ouenta Turner

Kody Berman
Notary Public

Personal Banker I
Title (and Rank)

My Commission Expires: 9/22/19


Notary Address

7191 E Golf Links Rd

Tucson, AZ 85730

Printed Name of Notary Republic Kody Berman
Notary Public for the State of Arizona
Residing at: Wells Fargo Bank
My Commission Expires: 9/22/19

(Notary Seal)



RECEIVED
BLM AZ STATE OFFICE
2016 JUL 22 A 11: 22
TUCSON, ARIZONA

PREPARED BY:



2016-04057

Page 1 of 2

Requested By: Russell Palmer

SUZANNE SAINZ, RECORDER

SANTA CRUZ COUNTY, ARIZONA

06-30-2016 09:49 AM Recording Fee \$15.00

AFTER RECORDING RETURN TO:

Russell Palmer
16500 N Forecastle Ave
Tucson, AZ 85739

RECEIVED
AZ STATE OFFICE
2016 JUL 22 A 11:
TUCSON, ARIZONA

SPACE ABOVE IS FOR RECORDERS USE

QUIT CLAIM DEED

On 6/3/16 THE GRANTOR(S) TORIN C BENNETT
for and in consideration of one dollars (\$ 1.00) and/or
other good and valuable consideration conveys, releases, and quit claims to GRANTEE(S)

David Doyle 705 W Camino Regio Vall AZ 85641
(Name and Address)

the following described unpatented mining claims, situated in the State of
Arizona, in the County of Santa Cruz.

BLM SERIAL NUMBER	CLAIM NAME	LEGAL DESCRIPTION
AMC 397857	Alamo 1	Section 10, Township 23 S, Range 10 E Gila Salt River Meridian
AMC 397858	Alamo 2	Section 10, Township 23 S, Range 10 E Gila Salt River Meridian
AMC 397859	Alamo 3	Section 9, 10, 15, 16, Township 23 S, Range 10 E, Gila Salt River Meridian
AMC 397860	Alamo 4	Section 16, 21, Township 23 S, Range 10 E, Gila Salt River Meridian

Grantor does hereby convey, release and quitclaim _____ percent of the Grantor's rights, title, and interest in and to the above described property and premises to the Grantee(s), and to the Grantee(s) heirs, and assigns forever, so that neither Grantor(s) nor Grantor(s) heirs, legal representatives, or assigns shall have, claim or demand any right or title to the property, premises, or appurtenances, or any part thereof.

Grantor Signature(s) [Signature]

Date: _____

State of Arizona County of Pima, ss:

This instrument was acknowledged before me on this 3 day of June 2016 by John C. Blennerh

[Signature]

Notary Public

Notary Public

Title (and Rank)

My Commission Expires: 11/1/2019

Notary Address

Tucson Arizona

Donald Howell


Printed Name of Notary Republic

Notary Public for the State of Arizona

Residing at: Tucson

My Commission Expires: 11/1/2019

(Notary Seal)



RECEIVED
BLM AZ STATE OFFICE
2016 JUL 22 A 11:22
PHOENIX, ARIZONA

PREPARED BY:



2016-0-29

Page 1 of 2

Requested By: Carl Wryck

SUZANNE SAINZ, RECORDER

SANTA CRUZ COUNTY, ARIZONA

07-20-2016 10:19 AM Recordings Fee \$15.00

AFTER RECORDING RETURN TO:

RECEIVED
DLN AZ STATE OFFICE
2016 JUL 22 A 10 22
PHOENIX, ARIZONA

SPACE ABOVE IS FOR RECORDERS USE

QUIT CLAIM DEED

On 7/10/16 THE GRANTOR(S) Jerome Adamczyk
 for and in consideration of one dollars (\$ 1.00) and/or
 other good and valuable consideration conveys, releases, and quit claims to GRANTEE(S)
John Tsukamoto 4208 N LaJolla dr Prescott Valley Az
 (Name and Address) 86314
 the following described unpatented mining claims, situated in the State of
Arizona, in the County of Santa Cruz.

BLM SERIAL NUMBER	CLAIM NAME	LEGAL DESCRIPTION
AMC 397857	Alamo 1	Section 10, Township 23 S, Range 10 E Gila Salt River Meridian
AMC 397858	Alamo 2	Section 10, Township 23 S, Range 10 E Gila Salt River Meridian
AMC 397859	Alamo 3	Section 9, 10, 15, 16, Township 23 S, Range 10 E, Gila Salt River Meridian
AMC 397860	Alamo 4	Section 16, 21, Township 23 S, Range 10 E, Gila Salt River Meridian

Grantor does hereby convey, release and quitclaim _____ percent of the Grantor's rights, title, and interest in and to the above described property and premises to the Grantee(s), and to the Grantee(s) heirs, and assigns forever, so that neither Grantor(s) nor Grantor(s) heirs, legal representatives, or assigns shall have, claim or demand any right or title to the property, premises, or appurtenances, or any part thereof.

Grantor Signature(s) [Signature]

Date: 7-18-16

State of ARIZONA County of PIMA, ss:

This instrument was acknowledged before me on this 18th day of July 2016 by JEROME ADAMCZYK

[Handwritten Signature]

Notary Public

Financial Sales Advisor

Title (and Rank)

My Commission Expires: 09/10/2016

Notary Address

BBVA COMPASS BANK

120 N. STONE AVE

TULSON, AZ 85701

NATHAN VELADOR


Printed Name of Notary Republic

Notary Public for the State of ARIZONA

Residing at: 120 N. STONE AVE TULSON AZ 85701

My Commission Expires: 09/10/16

(Notary Seal)



RECEIVED
RLM AZ STATE OFFICE
2016 JUL 22 A 11:23
PHOENIX, ARIZONA

PREPARED BY:



2016-04430
Page 1 of 2
Requested By: Carl Wruck
SUZANNE SAINZ, RECORDER
SANTA CRUZ COUNTY, ARIZONA
07-20-2016 10:19 AM Recordings Fee \$15.00

AFTER RECORDING RETURN TO:

RECEIVED
SANTA CRUZ COUNTY
2016 JUL 22 A 11:22
TUCSON, ARIZONA

SPACE ABOVE IS FOR RECORDERS USE

QUIT CLAIM DEED

On 6/30/16 THE GRANTOR(S) VEDA BLANNETT MCKNIGHT
for and in consideration of ONE dollars (\$ 100) and/or
other good and valuable consideration conveys, releases, and quit claims to GRANTEE(S)

Richard Strohl 1843 w Maplewood Dr Tucson AZ 85746
(Name and Address)

the following described unpatented mining claims, situated in the State of
Arizona, in the County of Santa Cruz.

BLM SERIAL NUMBER	CLAIM NAME	LEGAL DESCRIPTION
AMC 397857	Alamo 1	Section 10, Township 23 S, Range 10 E Gila Salt River Meridian
AMC 397858	Alamo 2	Section 10, Township 23 S, Range 10 E Gila Salt River Meridian
AMC 397859	Alamo 3	Section 9, 10, 15, 16, Township 23 S, Range 10 E, Gila Salt River Meridian
AMC 397860	Alamo 4	Section 16, 21, Township 23 S, Range 10 E, Gila Salt River Meridian

Grantor does hereby convey, release and quitclaim 100% percent of the Grantor's rights, title, and interest in and to the above described property and premises to the Grantee(s), and to the Grantee(s) heirs, and assigns forever, so that neither Grantor(s) nor Grantor(s) heirs, legal representatives, or assigns shall have, claim or demand any right or title to the property, premises, or appurtenances, or any part thereof.

Grantor Signature(s) Veda Blannett McKnight
VEDA BLANNETT MCKNIGHT

Date: 6/30/16

State of California County of San Diego, SS:

This instrument was acknowledged before me on this 30 day of June
2016 by Veda Blennert McKnight



Kelly Lynn Rathkamp
Notary Public

notary public
Title (and Rank)

My Commission Expires: 10-18-19

Notary Address

bdg 15101 Mainside Ctr.
Camp Pendleton, CA 92055

Printed Name of Notary Republic _____
Notary Public for the State of California
Residing at: Camp Pendleton, CA
My Commission Expires: 10-18-19

(Notary Seal)



RECEIVED
CLM AZ STATE OFFICE
2016 JUL 22 A 11: 23
PHOENIX, ARIZONA

United States Department of the Interior
Bureau of Land Management
 DIV OF LANDS, MINRLS & ENERGY
 ONE N CENTRAL AVE
 PHOENIX, AZ 85004 -4427
 Phone: 602-417-9200

Receipt

No: 3612094

Transaction #: 3715630	
Date of Transaction: 07/22/2016	
CUSTOMER:	
JOHN BLENNERT PO BOX 1206 VAIL, AZ 85641-1206 US	

LINE #	QTY	DESCRIPTION	REMARKS	UNIT PRICE	TOTAL
1	1.00	LOCATABLE MINERALS / MINING CLAIMS- NOT NEW-UNADJUD, ONE AUTH NO. ONLY / MINING CLAIM MONEY RECEIVED CASES: AMC397857/\$240.00	TRANSFER/6X4	- n/a -	240.00
TOTAL:					\$240.00

PAYMENT INFORMATION			
NOTE: Items will appear on credit card statement as "Bureau of Land Mgmt CO".			
1	AMOUNT:	240.00	POSTMARKED: N/A
	TYPE:	CREDIT CARD	RECEIVED: 07/22/2016
	NAME:	PALMER, RUSSELL 16500 N FORECASTLE AVENUE TUCSON AZ 85739 US	
	CARD NO:	XXXXXXXXXXXX3111	AUTH CODE: 022121
	NAME ON CARD:	RUSSELL PALMER	
	EXPIRES:	07/2017	
	SIGNATURE:		

REMARKS

This receipt was generated by the automated BLM Collections and Billing System and is a paper representation of a portion of the official electronic record contained therein.



United States Department of the Interior



BUREAU OF LAND MANAGEMENT

Arizona State Office

One North Central Avenue, Suite 800

Phoenix, Arizona 85004-4427

www.blm.gov/az/

February 9, 2010

In Reply Refer To:

3800 (9330) AT

AMC397857

NOTICE

BLENNERT VERDA, JOHN C, :
JOHNATHAN; TURNER LAQUENTA; :
PO BOX 1206
VAIL, AZ 85641

This Notice Affects the Claim(s)
Shown in the Block Below.

AMC397858 – AMC397860

ALAMO #1 – ALAMO #4

Locator Requirements for Association Placer Mining Claims

The Bureau of Land Management (BLM), Arizona State Office received your location notice(s) for the association placer mining claim(s) listed above. The claim(s) has/have 8 locators and are 160 acres in size. Your name was included as one of the locators of the claim(s).


The purpose of this letter is to remind you that you must be qualified to locate an association placer mining claim and that your mining claim must conform to the requirements of Federal law, 30 United States Code §§ 35, 36 (U.S.C.), and regulations Title 43 Code of Federal Regulation 3832.22 (43 CFR). These laws allow the location of mining claims greater than 20 acres, so long as each of the locators has a bona fide interest in the claims, and has located the claims independently, for their own self-interest, and in good faith. The law is well established that a person cannot use the names of his friends, relatives, or employees as dummy locators in order to locate for his own benefit a greater area of placer ground than is allowable by law. A claim located using dummy locators is not a valid mining claim.

By recording these documents with the BLM, you are representing to the United States government that you meet the qualifications for locating an association placer claim, and that you are not using the names of other persons as dummy locators (fictitious locators) to locate more than 20 acres per claim for your own benefit. In accordance with 43 CFR 3830.9, if you file a document that you know contains false, erroneous, or fictitious information or statements, you may be subject to criminal penalties under 18 U.S.C. 1001 and 43 U.S.C. 1212. The maximum penalty is 5 years in prison and/or a fine of \$250,000.

If, after reviewing the information in this letter, you determine that you do not, in fact, qualify to locate an association placer mining claim, please relinquish the association placer mining claims and relocate as an individual placer mining claim under 43 CFR 3832.22(b).

In accordance with 43 CFR 3833.33, you may transfer, sell, or otherwise convey an association placer mining claim at any time to an equal or greater number of mining claimants. If you want to transfer an association placer claim to an individual or an association that is smaller in number than the association that located the claim you – a) must have discovered a valuable mineral deposit before the transfer; or b) upon notice from the BLM, you must reduce the acreage of the claim, if necessary, so that you meet the 20-acre per locator limit. Per 43 CFR 3830.5, a discovery means that you have found a valuable mineral deposit. Any association placer claim transferred that does not meet these requirements is not a valid mining claim.

If you have any questions, please contact Amy Bunda at 602-417-9334.



Ruben A. Sanchez
Acting Group Administrator
Renewable Resources and Minerals



United States Department of the Interior



BUREAU OF LAND MANAGEMENT

Arizona State Office

One North Central Avenue, Suite 800

Phoenix, Arizona 85004-4427

www.blm.gov/az/

February 9, 2010

In Reply Refer To:

3800 (9330) AT

AMC397857

NOTICE

ADAMCZYK JEROME
PO BOX 65618
TUCSON, AZ 85728

This Notice Affects the Claim(s)
Shown in the Block Below.

AMC397858 – AMC397860
ALAMO #1 – ALAMO #4

Locator Requirements for Association Placer Mining Claims

The Bureau of Land Management (BLM), Arizona State Office received your location notice(s) for the association placer mining claim(s) listed above. The claim(s) has/have 8 locators and are 160 acres in size. Your name was included as one of the locators of the claim(s).


The purpose of this letter is to remind you that you must be qualified to locate an association placer mining claim and that your mining claim must conform to the requirements of Federal law, 30 United States Code §§ 35, 36 (U.S.C.), and regulations Title 43 Code of Federal Regulation 3832.22 (43 CFR). These laws allow the location of mining claims greater than 20 acres, so long as each of the locators has a bona fide interest in the claims, and has located the claims independently, for their own self-interest, and in good faith. The law is well established that a person cannot use the names of his friends, relatives, or employees as dummy locators in order to locate for his own benefit a greater area of placer ground than is allowable by law. A claim located using dummy locators is not a valid mining claim.

By recording these documents with the BLM, you are representing to the United States government that you meet the qualifications for locating an association placer claim, and that you are not using the names of other persons as dummy locators (fictitious locators) to locate more than 20 acres per claim for your own benefit. In accordance with 43 CFR 3830.9, if you file a document that you know contains false, erroneous, or fictitious information or statements, you may be subject to criminal penalties under 18 U.S.C. 1001 and 43 U.S.C. 1212. The maximum penalty is 5 years in prison and/or a fine of \$250,000.

If, after reviewing the information in this letter, you determine that you do not, in fact, qualify to locate an association placer mining claim, please relinquish the association placer mining claims and relocate as an individual placer mining claim under 43 CFR 3832.22(b).

In accordance with 43 CFR 3833.33, you may transfer, sell, or otherwise convey an association placer mining claim at any time to an equal or greater number of mining claimants. If you want to transfer an association placer claim to an individual or an association that is smaller in number than the association that located the claim you – a) must have discovered a valuable mineral deposit before the transfer; or b) upon notice from the BLM, you must reduce the acreage of the claim, if necessary, so that you meet the 20-acre per locator limit. Per 43 CFR 3830.5, a discovery means that you have found a valuable mineral deposit. Any association placer claim transferred that does not meet these requirements is not a valid mining claim.

If you have any questions, please contact Amy Bunda at 602-417-9334.



Ruben A. Sanchez
Acting Group Administrator
Renewable Resources and Minerals



United States Department of the Interior



BUREAU OF LAND MANAGEMENT
Arizona State Office
One North Central Avenue, Suite 800
Phoenix, Arizona 85004-4427
www.blm.gov/az/

February 9, 2010

In Reply Refer To:
3800 (9330) AT
AMC397857

NOTICE

DEBESSONET CARY
3739 HUNDRED OAKS
BATON ROUGE, LA 70808

This Notice Affects the Claim(s)
Shown in the Block Below.

AMC397858 – AMC397860
ALAMO #1 – ALAMO #4

Locator Requirements for Association Placer Mining Claims

The Bureau of Land Management (BLM), Arizona State Office received your location notice(s) for the association placer mining claim(s) listed above. The claim(s) has/have 8 locators and are 160 acres in size. Your name was included as one of the locators of the claim(s).


The purpose of this letter is to remind you that you must be qualified to locate an association placer mining claim and that your mining claim must conform to the requirements of Federal law, 30 United States Code §§ 35, 36 (U.S.C.), and regulations Title 43 Code of Federal Regulation 3832.22 (43 CFR). These laws allow the location of mining claims greater than 20 acres, so long as each of the locators has a bona fide interest in the claims, and has located the claims independently, for their own self-interest, and in good faith. The law is well established that a person cannot use the names of his friends, relatives, or employees as dummy locators in order to locate for his own benefit a greater area of placer ground than is allowable by law. A claim located using dummy locators is not a valid mining claim.

By recording these documents with the BLM, you are representing to the United States government that you meet the qualifications for locating an association placer claim, and that you are not using the names of other persons as dummy locators (fictitious locators) to locate more than 20 acres per claim for your own benefit. In accordance with 43 CFR 3830.9, if you file a document that you know contains false, erroneous, or fictitious information or statements, you may be subject to criminal penalties under 18 U.S.C. 1001 and 43 U.S.C. 1212. The maximum penalty is 5 years in prison and/or a fine of \$250,000.

If, after reviewing the information in this letter, you determine that you do not, in fact, qualify to locate an association placer mining claim, please relinquish the association placer mining claims and relocate as an individual placer mining claim under 43 CFR 3832.22(b).

In accordance with 43 CFR 3833.33, you may transfer, sell, or otherwise convey an association placer mining claim at any time to an equal or greater number of mining claimants. If you want to transfer an association placer claim to an individual or an association that is smaller in number than the association that located the claim you – a) must have discovered a valuable mineral deposit before the transfer; or b) upon notice from the BLM, you must reduce the acreage of the claim, if necessary, so that you meet the 20-acre per locator limit. Per 43 CFR 3830.5, a discovery means that you have found a valuable mineral deposit. Any association placer claim transferred that does not meet these requirements is not a valid mining claim.

If you have any questions, please contact Amy Bunda at 602-417-9334.



Ruben A. Sanchez
Acting Group Administrator
Renewable Resources and Minerals



United States Department of the Interior



BUREAU OF LAND MANAGEMENT

Arizona State Office

One North Central Avenue, Suite 800

Phoenix, Arizona 85004-4427

www.blm.gov/az/

February 9, 2010

In Reply Refer To:

3800 (9330) AT

AMC397857

NOTICE

KRISHER JOSEPH
3025 TRIUMPH DR APT 203
SUN PRAIRIE, WI 53590

This Notice Affects the Claim(s)
Shown in the Block Below.

AMC397858 – AMC397860

ALAMO #1 – ALAMO #4

Locator Requirements for Association Placer Mining Claims

The Bureau of Land Management (BLM), Arizona State Office received your location notice(s) for the association placer mining claim(s) listed above. The claim(s) has/have 8 locators and are 160 acres in size. Your name was included as one of the locators of the claim(s).

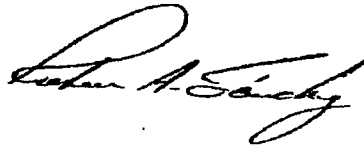
The purpose of this letter is to remind you that you must be qualified to locate an association placer mining claim and that your mining claim must conform to the requirements of Federal law, 30 United States Code §§ 35, 36 (U.S.C.), and regulations Title 43 Code of Federal Regulation 3832.22 (43 CFR). These laws allow the location of mining claims greater than 20 acres, so long as each of the locators has a bona fide interest in the claims, and has located the claims independently, for their own self-interest, and in good faith. The law is well established that a person cannot use the names of his friends, relatives, or employees as dummy locators in order to locate for his own benefit a greater area of placer ground than is allowable by law. A claim located using dummy locators is not a valid mining claim.

By recording these documents with the BLM, you are representing to the United States government that you meet the qualifications for locating an association placer claim, and that you are not using the names of other persons as dummy locators (fictitious locators) to locate more than 20 acres per claim for your own benefit. In accordance with 43 CFR 3830.9, if you file a document that you know contains false, erroneous, or fictitious information or statements, you may be subject to criminal penalties under 18 U.S.C. 1001 and 43 U.S.C. 1212. The maximum penalty is 5 years in prison and/or a fine of \$250,000.

If, after reviewing the information in this letter, you determine that you do not, in fact, qualify to locate an association placer mining claim, please relinquish the association placer mining claims and relocate as an individual placer mining claim under 43 CFR 3832.22(b).

In accordance with 43 CFR 3833.33, you may transfer, sell, or otherwise convey an association placer mining claim at any time to an equal or greater number of mining claimants. If you want to transfer an association placer claim to an individual or an association that is smaller in number than the association that located the claim you – a) must have discovered a valuable mineral deposit before the transfer; or b) upon notice from the BLM, you must reduce the acreage of the claim, if necessary, so that you meet the 20-acre per locator limit. Per 43 CFR 3830.5, a discovery means that you have found a valuable mineral deposit. Any association placer claim transferred that does not meet these requirements is not a valid mining claim.

If you have any questions, please contact Amy Bunda at 602-417-9334.



Ruben A. Sanchez
Acting Group Administrator
Renewable Resources and Minerals



United States Department of the Interior



BUREAU OF LAND MANAGEMENT

Arizona State Office

One North Central Avenue, Suite 800

Phoenix, Arizona 85004-4427

www.blm.gov/az/

February 9, 2010

In Reply Refer To:
3800 (9330) AT
AMC397857

NOTICE

KRISHER MIKE
13616 N 43RD ST #178
PHOENIX, AZ 85032

This Notice Affects the Claim(s)
Shown in the Block Below.

AMC397858 – AMC397860
ALAMO #1 – ALAMO #4

Locator Requirements for Association Placer Mining Claims

The Bureau of Land Management (BLM), Arizona State Office received your location notice(s) for the association placer mining claim(s) listed above. The claim(s) has/have 8 locators and are 160 acres in size. Your name was included as one of the locators of the claim(s).


The purpose of this letter is to remind you that you must be qualified to locate an association placer mining claim and that your mining claim must conform to the requirements of Federal law, 30 United States Code §§ 35, 36 (U.S.C.), and regulations Title 43 Code of Federal Regulation 3832.22 (43 CFR). These laws allow the location of mining claims greater than 20 acres, so long as each of the locators has a bona fide interest in the claims, and has located the claims independently, for their own self-interest, and in good faith. The law is well established that a person cannot use the names of his friends, relatives, or employees as dummy locators in order to locate for his own benefit a greater area of placer ground than is allowable by law. A claim located using dummy locators is not a valid mining claim.

By recording these documents with the BLM, you are representing to the United States government that you meet the qualifications for locating an association placer claim, and that you are not using the names of other persons as dummy locators (fictitious locators) to locate more than 20 acres per claim for your own benefit. In accordance with 43 CFR 3830.9, if you file a document that you know contains false, erroneous, or fictitious information or statements, you may be subject to criminal penalties under 18 U.S.C. 1001 and 43 U.S.C. 1212. The maximum penalty is 5 years in prison and/or a fine of \$250,000.

If, after reviewing the information in this letter, you determine that you do not, in fact, qualify to locate an association placer mining claim, please relinquish the association placer mining claims and relocate as an individual placer mining claim under 43 CFR 3832.22(b).

In accordance with 43 CFR 3833.33, you may transfer, sell, or otherwise convey an association placer mining claim at any time to an equal or greater number of mining claimants. If you want to transfer an association placer claim to an individual or an association that is smaller in number than the association that located the claim you – a) must have discovered a valuable mineral deposit before the transfer; or b) upon notice from the BLM, you must reduce the acreage of the claim, if necessary, so that you meet the 20-acre per locator limit. Per 43 CFR 3830.5, a discovery means that you have found a valuable mineral deposit. Any association placer claim transferred that does not meet these requirements is not a valid mining claim.

If you have any questions, please contact Amy Bunda at 602-417-9334.



Ruben A. Sanchez
Acting Group Administrator
Renewable Resources and Minerals

NOTICE!!

These documents have been scanned!

Do not place un-scanned documents beneath this notice!

Do not remove this notice from this file!

GPO Jacket No. 560-102
Print Order 61540
Rise Business Services, LLC
Job=AZ15 5/20/2019



Box Number= AZ15070



Claim Begin-End: AMC397857-AMC397860

3 Transfers



AZ15070-10

AMC397273-AMC397967

**NO
DOCUMENTS
FOUND**

NO DOCUMENTS FOUND
NO DOCUMENTS FOUND

NOTICE!!

These documents have been scanned!

Do not place un-scanned documents beneath this notice!

Do not remove this notice from this file!

GPO Jacket No. 560-102
Print Order 61540
Rise Business Services, LLC
Job=AZ15 5/20/2019



Box Number= AZ15070



Claim Begin-End: AMC397857-AMC397860

4 Annual Filings



AZ15070-10

AMC397273-AMC397967

397857

200
[Handwritten signature]

Form 3830-2
(January 2017)

UNITED STATES
DEPARTMENT OF THE INTERIOR
BUREAU OF LAND MANAGEMENT
MAINTENANCE FEE WAIVER CERTIFICATION

FORM APPROVED
OMB NO. 1004-0114
Expires: January 31, 2020

SEE INSTRUCTIONS ON PAGE 2

- This small miner waiver is filed for the assessment year beginning on September 1, 2019 and ending on September 1, 2020
- The undersigned and all related parties owned ten or fewer mining claims, mill, or tunnel sites located and maintained on Federal lands in the United States of America on September 1, 2019.
- The undersigned have performed the assessment work required by law for each mining claim listed prior to filing this waiver and understand that by filing this form, the undersigned must file an affidavit of assessment work with the Bureau of Land Management (BLM) by the December 30th following the filing of this waiver.
- The undersigned understand that if the assessment work obligation has not yet come due under 30 U.S.C. 28 (for those claims in their first assessment year only), a notice of intent to hold reciting this condition must be recorded by the December 30th following the filing of this waiver.
- The undersigned understand that mill and tunnel sites may also be listed on this waiver and be waived from payment of the maintenance fee, and that a notice of intent to hold for these sites is required to be filed with the BLM by the December 30th following the filing of this waiver.
- The undersigned understand and acknowledge that pursuant to 43 U.S.C. 1212 and 18 U.S.C. 1001, the filing or recording of a false, fictitious, or fraudulent document with the BLM may result in a fine of up to \$250,000, a prison term not to exceed five years, or both.
- The mining claims, mill or tunnel sites for which this waiver from payment of the maintenance fees is requested are:

	CLAIM OR SITE NAME	BLM RECORDATION SERIAL NUMBER
1.	Alamo 1	397857
2.	Alamo 2	397858
3.	Alamo 3	397859
4.	Alamo 4	397860
5.		
6.		
7.		
8.		
9.		
10.		

RECEIVED
BLM AZ STATE OFFICE
2019 AUG 16 P 2:39
PHOENIX, ARIZONA

The owner(s) (claimants) of the above mining claims and sites are:

Russell Palmer
(Owner's Name - Please Print)
16500 N Forecastle
(Owner's Mailing Address)

Russell W Palmer
(Owner's Signature)
Tucson AZ 85729
(City) (State) (Zip Code)

John Tsukamoto
(Owner's Name - Please Print)
4208 N La Jolla Dr.
(Owner's Mailing Address)

[Signature]
(Owner's Signature)
Prescott Valley AZ 86314
(City) (State) (Zip Code)

CARL D WRUCK
(Owner's Name - Please Print)
1301 E. PASSED PAVON
(Owner's Mailing Address)

Carl D Wruck
(Owner's Signature)
TUCSON AZ 85718
(City) (State) (Zip Code)

Richard Stroh
(Owner's Name - Please Print)
1843 W Maplewood Dr
(Owner's Mailing Address)

Richard Stroh
(Owner's Signature)
Tucson AZ 85746
(City) (State) (Zip Code)

(Continued on page 2)

ENTERED
SEP 12 2019
BY: [Signature]

_____ (Owner's Name - Please Print)	_____ (Owner's Signature)		
_____ (Owner's Mailing Address)	_____ (City)	_____ (State)	_____ (Zip Code)

_____ (Owner's Name - Please Print)	_____ (Owner's Signature)		
_____ (Owner's Mailing Address)	_____ (City)	_____ (State)	_____ (Zip Code)

_____ (Owner's Name - Please Print)	_____ (Owner's Signature)		
_____ (Owner's Mailing Address)	_____ (City)	_____ (State)	_____ (Zip Code)

_____ (Owner's Name - Please Print)	_____ (Owner's Signature)		
_____ (Owner's Mailing Address)	_____ (City)	_____ (State)	_____ (Zip Code)

18 U.S.C. 1001 and 43 U.S.C. 1212 make it a crime for any person knowingly and willfully to make to any department or agency of the United States any false, fictitious or fraudulent statements or representations as to any matter within its jurisdiction.

INSTRUCTIONS

1. This certification is made under the provisions of 43 U.S.C. § 1744 and 30 U.S.C. §28-28k and the regulations thereunder (43 CFR Part 3830).
2. The claimant(s) must fill in the dates in paragraph 1 for the beginning and ending of the assessment year for which this waiver is sought.
3. The claimant(s) must fill in the date in paragraph 2 for the beginning of the assessment year for which this waiver is sought.
4. All claim and site names and BLM serial numbers must be listed for the mining claims, mill sites, and tunnel sites for which the waiver is sought.
5. All owners of the mining claims, mill sites, and tunnel sites and their addresses must be given.
6. This waiver form must be signed by all the claimants or their designated agent, in original form. If an agent is designated, a notarized designation of agent, signed by all of the claimants with proper address given, must be submitted with this waiver.
7. This form must be filed no later than September 1st for the upcoming assessment year in the BLM State Office where the mining claims or sites are recorded, or the waiver cannot be granted by the BLM. (Example: To obtain a waiver for the assessment year 2012, which begins on September 1, 2011, you must qualify for and file for a waiver no later than September 1, 2011, in the proper BLM State Office.)
8. For all mining claims which require assessment work, you must record an affidavit of labor on or before the December 30th immediately following the filing of this waiver. For all other mining claims or sites waived, you must record a notice of intent to hold on or before the December 30th immediately following the filing of this waiver.
9. Mill and tunnel sites may also be listed on this waiver and be waived from payment of the maintenance fee. A notice of intent to hold for these sites is required to be filed by the December 30th following the filing of this waiver.

FOR OFFICIAL USE ONLY

(Owner's Name - Please Print)	(Owner's Signature)	(City)	(State)	(Zip Code)
David Doyle (Owner's Name - Please Print)	David W Doyle (Owner's Signature)	Vail	AZ	85641
David Doyle (Owner's Mailing Address)				
705 W. Camino Regfo				
Mike Krisher (Owner's Name - Please Print)	Mike Krisher (Owner's Signature)	Phoenix	AZ	85032
13616 N 43rd St #278 (Owner's Mailing Address)				
Joseph Krisher (Owner's Name - Please Print)	Joseph Krisher (Owner's Signature)	Yukon	OK	73099
9900 W Hwy 66 #409 (Owner's Mailing Address)				

18 U.S.C. 1001 and 43 U.S.C. 1212 make it a crime for any person knowingly and willfully to make to any department or agency of the United States any false, fictitious or fraudulent statements or representations as to any matter within its jurisdiction.

INSTRUCTIONS

1. This certification is made under the provisions of 43 U.S.C. § 1744 and 30 U.S.C. §28-28k and the regulations thereunder (43 CFR Part 3830).
2. The claimant(s) must fill in the dates in paragraph 1 for the beginning and ending of the assessment year for which this waiver is sought.
3. The claimant(s) must fill in the date in paragraph 2 for the beginning of the assessment year for which this waiver is sought.
4. All claim and site names and BLM serial numbers must be listed for the mining claims, mill sites, and tunnel sites for which the waiver is sought.
5. All owners of the mining claims, mill sites, and tunnel sites and their addresses must be given.
6. This waiver form must be signed by all the claimants or their designated agent, in original form. If an agent is designated, a notarized designation of agent, signed by all of the claimants with proper address given, must be submitted with this waiver.
7. This form must be filed no later than September 1st for the upcoming assessment year in the BLM State Office where the mining claims or sites are recorded, or the waiver cannot be granted by the BLM. (Example: To obtain a waiver for the assessment year 2012, which begins on September 1, 2011, you must qualify for and file for a waiver no later than September 1, 2011, in the proper BLM State Office.)
8. For all mining claims which require assessment work, you must record an affidavit of labor on or before the December 30th immediately following the filing of this waiver. For all other mining claims or sites waived, you must record a notice of intent to hold on or before the December 30th immediately following the filing of this waiver.
9. Mill and tunnel sites may also be listed on this waiver and be waived from payment of the maintenance fee. A notice of intent to hold for these sites is required to be filed by the December 30th following the filing of this waiver.

BLM RECEIVED
 AUG 16 P 2:41
 PHOENIX, ARIZONA
 FOR OFFICIAL USE ONLY
 BLM STATE OFFICE

UNITED STATES
DEPARTMENT OF THE INTERIOR
BUREAU OF LAND MANAGEMENT
MAINTENANCE FEE WAIVER CERTIFICATION

200
[Handwritten initials]

Print

Clear

397857

FORM APPROVED
OMB NO. 1004-0114
Expires: January 31, 2020

SEE INSTRUCTIONS ON PAGE 2

1. This small miner waiver is filed for the assessment year beginning on September 1, 2019 and ending on September 1, 2020
2. The undersigned and all related parties owned ten or fewer mining claims, mill, or tunnel sites located and maintained on Federal lands in the United States of America on September 1, 2019
3. The undersigned have performed the assessment work required by law for each mining claim listed prior to filing this waiver and understand that by filing this form, the undersigned must file an affidavit of assessment work with the Bureau of Land Management (BLM) by the December 30th following the filing of this waiver.
4. The undersigned understand that if the assessment work obligation has not yet come due under 30 U.S.C. 28 (for those claims in their first assessment year only), a notice of intent to hold reciting this condition must be recorded by the December 30th following the filing of this waiver.
5. The undersigned understand that mill and tunnel sites may also be listed on this waiver and be waived from payment of the maintenance fee, and that a notice of intent to hold for these sites is required to be filed with the BLM by the December 30th following the filing of this waiver.
6. The undersigned understand and acknowledge that pursuant to 43 U.S.C. 1212 and 18 U.S.C. 1001, the filing or recording of a false, fictitious, or fraudulent document with the BLM may result in a fine of up to \$250,000, a prison term not to exceed five years, or both.
7. The mining claims, mill or tunnel sites for which this waiver from payment of the maintenance fees is requested are:

CLAIM OR SITE NAME	BLM RECORDATION SERIAL NUMBER
1. Alamo 1	397857
2. Alamo 2	397858
3. Alamo 3	397859
4. Alamo 4	397860
5.	
6.	
7.	
8.	
9.	
10.	

RECEIVED
BLM AZ STATE OFFICE
2019 AUG 16 P 2:39
PHOENIX, ARIZONA

The owner(s) (claimants) of the above mining claims and sites are:

MIKE REBHOLZ

(Owner's Name - Please Print)

11961 W GRANGE RD

(Owner's Mailing Address)

[Handwritten Signature]

(Owner's Signature)

TUCSON

(City)

AZ.

(State)

85743

(Zip Code)

(Owner's Name - Please Print)

(Owner's Signature)

(Owner's Mailing Address)

(City)

(State)

(Zip Code)

(Owner's Name - Please Print)

(Owner's Signature)

(Owner's Mailing Address)

(City)

(State)

(Zip Code)

(Owner's Name - Please Print)

(Owner's Signature)

(Owner's Mailing Address)

(City)

(State)

(Zip Code)

(Owner's Name - Please Print)	(Owner's Signature)		
(Owner's Mailing Address)	(City)	(State)	(Zip Code)
(Owner's Name - Please Print)	(Owner's Signature)		
(Owner's Mailing Address)	(City)	(State)	(Zip Code)
(Owner's Name - Please Print)	(Owner's Signature)		
(Owner's Mailing Address)	(City)	(State)	(Zip Code)
(Owner's Name - Please Print)	(Owner's Signature)		
(Owner's Mailing Address)	(City)	(State)	(Zip Code)

18 U.S.C. 1001 and 43 U.S.C. 1212 make it a crime for any person knowingly and willfully to make to any department or agency of the United States any false, fictitious or fraudulent statements or representations as to any matter within its jurisdiction.

INSTRUCTIONS

1. This certification is made under the provisions of 43 U.S.C. § 1744 and 30 U.S.C. §28-28k and the regulations thereunder (43 CFR Part 3830).
2. The claimant(s) must fill in the dates in paragraph 1 for the beginning and ending of the assessment year for which this waiver is sought.
3. The claimant(s) must fill in the date in paragraph 2 for the beginning of the assessment year for which this waiver is sought.
4. All claim and site names and BLM serial numbers must be listed for the mining claims, mill sites, and tunnel sites for which the waiver is sought.
5. All owners of the mining claims, mill sites, and tunnel sites and their addresses must be given.
6. This waiver form must be signed by all the claimants or their designated agent, in original form. If an agent is designated, a notarized designation of agent, signed by all of the claimants with proper address given, must be submitted with this waiver.
7. This form must be filed no later than September 1st for the upcoming assessment year in the BLM State Office where the mining claims or sites are recorded, or the waiver cannot be granted by the BLM. (Example: To obtain a waiver for the assessment year 2012, which begins on September 1, 2011, you must qualify for and file for a waiver no later than September 1, 2011, in the proper BLM State Office.)
8. For all mining claims which require assessment work, you must record an affidavit of labor on or before the December 30th immediately following the filing of this waiver. For all other mining claims or sites waived, you must record a notice of intent to hold on or before the December 30th immediately following the filing of this waiver.
9. Mill and tunnel sites may also be listed on this waiver and be waived from payment of the maintenance fee. A notice of intent to hold for these sites is required to be filed by the December 30th following the filing of this waiver.

RECEIVED
 BLM AZ STATE OFFICE
 2010 AUG 16 PM 2:41
 PHOENIX, ARIZONA
 FOR OFFICIAL USE ONLY

DEPARTMENT OF THE INTERIOR
BUREAU OF LAND MANAGEMENT

Mining Claims

CUSTOMER INFORMATION

Admin State: AZ
Geo State: AZ
Claimant Name: KRISHER JOSEPH

Address: 102 KEARNEY WAY APT
210
City: WAUNAKEE

State: WI Zip: 53597-1478 Int Rel: CLAIMANT Customer ID: 2285425

Serial Number	Lead Serial Number	Claim Name	County	Disposition	Case Type	Last Assmt Year	Location Date	Meridian Township Range Section	Subdiv
AMC397857	AMC397857	ALAMO #1	SANTA CRUZ	ACTIVE	PLACER	2019	09/03/2009	14 0230S 0100E 010	NW
AMC397858	AMC397857	ALAMO #2	SANTA CRUZ	ACTIVE	PLACER	2019	09/03/2009	14 0230S 0100E 010	NW,SW
AMC397859	AMC397857	ALAMO #3	SANTA CRUZ	ACTIVE	PLACER	2019	09/03/2009	14 0230S 0100E 009 14 0230S 0100E 010 14 0230S 0100E 015 14 0230S 0100E 016	SE SW NW NE
AMC397860	AMC397857	ALAMO #4	SANTA CRUZ	ACTIVE	PLACER	2019	09/03/2009	14 0230S 0100E 016 14 0230S 0100E 021	SE NE,NW

NO WARRANTY IS MADE BY BLM
FOR USE OF THE DATA FOR
PURPOSES NOT INTENDED BY BLM

AMC 386145

United States Department of the Interior
Bureau of Land Management
 DIV OF LANDS, MINRLS & ENERGY
 ONE N CENTRAL AVE
 PHOENIX, AZ 85004 -4427
 Phone: 602-417-9200

Receipt AMC 397857

No: 4239350

Transaction #: 4354748	
Date of Transaction: 08/20/2018	
CUSTOMER:	
RUSSELL PALMER 1650 N FORECASTLE AVENUE TUCSON, AZ 85739 US	AC483 9-14-18 ENTERED INTO COMPUTER PB

LINE #	QTY	DESCRIPTION	REMARKS	UNIT PRICE	TOTAL
1	1.00	LOCATABLE MINERALS / MINING CLAIMS- NOT NEW-UNADJUD, ONE AUTH NO. ONLY / MINING CLAIM MONEY RECEIVED CASES: AMC397857/\$50.00	POL 2018/5 WAV	- n/a -	50.00
TOTAL:					\$50.00

PAYMENT INFORMATION			
1	AMOUNT:	50.00	POSTMARKED: N/A
	TYPE:	CHECK	RECEIVED: 08/20/2018
	CHECK NO:	1260	
	NAME:	PALMER, RUSSELL 1650 N FORECASTLE AVENUE TUCSON AZ 85739 US	

REMARKS
NO EXPIRATION DATE ON WAIVER (8-30-18 WVR w/ Exp dates Rec'd) - AC483PB

This receipt was generated by the automated BLM Collections and Billing System and is a paper representation of a portion of the official electronic record contained therein.

* Resubmission of waiver with current dates attached - JMC

PHOENIX, ARIZONA
 2018 AUG 30 A 9:01
 RECEIVED
 BLM AZ STATE OFFICE

UNITED STATES
DEPARTMENT OF THE INTERIOR
BUREAU OF LAND MANAGEMENT
MAINTENANCE FEE WAIVER CERTIFICATION

276
4/11/18

386145

FORM APPROVED
OMB NO. 1004-0114
Expires: January 31, 2020

SEE INSTRUCTIONS ON PAGE 2

- This small miner waiver is filed for the assessment year beginning on September 1, 2018 and ending on September 1, 2019
- The undersigned and all related parties owned ten or fewer mining claims, mill, or tunnel sites located and maintained on Federal lands in the United States of America on September 1, 2018
- The undersigned have performed the assessment work required by law for each mining claim listed prior to filing this waiver and understand that by filing this form, the undersigned must file an affidavit of assessment work with the Bureau of Land Management (BLM) by the December 30th following the filing of this waiver.
- The undersigned understand that if the assessment work obligation has not yet come due under 30 U.S.C. 28 (for those claims in their first assessment year only), a notice of intent to hold reciting this condition must be recorded by the December 30th following the filing of this waiver.
- The undersigned understand that mill and tunnel sites may also be listed on this waiver and be waived from payment of the maintenance fee, and that a notice of intent to hold for these sites is required to be filed with the BLM by the December 30th following the filing of this waiver.
- The undersigned understand and acknowledge that pursuant to 43 U.S.C. 1212 and 18 U.S.C. 1001, the filing or recording of a false, fictitious, or fraudulent document with the BLM may result in a fine of up to \$250,000, a prison term not to exceed five years, or both.
- The mining claims, mill or tunnel sites for which this waiver from payment of the maintenance fees is requested are:

CLAIM OR SITE NAME	BLM RECORDATION SERIAL NUMBER
1. Big Toad	386145 (913) ^{6pp1}
2.	
3.	
4.	
5.	
6.	
7.	
8.	
9.	
10.	

RECEIVED
BLM AZ STATE OFFICE
2018 AUG 30 A 8:58
PHOENIX ARIZONA

The owner(s) (claimants) of the above mining claims and sites are:

6x Russell Palmer ✓
(Owner's Name - Please Print)
16500 N Forecastle
(Owner's Mailing Address)

Russell Palmer
(Owner's Signature)
Tucson AZ 85739
(City) (State) (Zip Code)

5x CARL WRUCK ✓
(Owner's Name - Please Print)
1301 E PASSED DAVON
(Owner's Mailing Address)

Carl Wruck
(Owner's Signature)
TUCSON AZ 85718
(City) (State) (Zip Code)

5x Richard Strahl ✓
(Owner's Name - Please Print)
1843 W Maplewood DR
(Owner's Mailing Address)

Richard Strahl
(Owner's Signature)
TUCSON AZ 85746
(City) (State) (Zip Code)

5x MIKE REBAKOV ✓
(Owner's Name - Please Print)
11961 W ORANGE GROVE
(Owner's Mailing Address)

Mike Rebakov
(Owner's Signature)
TUCSON AZ 85743
(City) (State) (Zip Code)

(Continued on page 2)

Ac 483
ENTERED SEP 14 2018
PB

NW/BB

_____ (Owner's Name - Please Print)	_____ (Owner's Signature)		
_____ (Owner's Mailing Address)	_____ (City)	_____ (State)	_____ (Zip Code)

_____ (Owner's Name - Please Print)	_____ (Owner's Signature)		
_____ (Owner's Mailing Address)	_____ (City)	_____ (State)	_____ (Zip Code)

_____ (Owner's Name - Please Print)	_____ (Owner's Signature)		
_____ (Owner's Mailing Address)	_____ (City)	_____ (State)	_____ (Zip Code)

_____ (Owner's Name - Please Print)	_____ (Owner's Signature)		
_____ (Owner's Mailing Address)	_____ (City)	_____ (State)	_____ (Zip Code)

18 U.S.C. 1001 and 43 U.S.C. 1212 make it a crime for any person knowingly and willfully to make to any department or agency of the United States any false, fictitious or fraudulent statements or representations as to any matter within its jurisdiction.

INSTRUCTIONS

1. This certification is made under the provisions of 43 U.S.C. § 1744 and 30 U.S.C. §28-28k and the regulations thereunder (43 CFR Part 3830).
2. The claimant(s) must fill in the dates in paragraph 1 for the beginning and ending of the assessment year for which this waiver is sought.
3. The claimant(s) must fill in the date in paragraph 2 for the beginning of the assessment year for which this waiver is sought.
4. All claim and site names and BLM serial numbers must be listed for the mining claims, mill sites, and tunnel sites for which the waiver is sought.
5. All owners of the mining claims, mill sites, and tunnel sites and their addresses must be given.
6. This waiver form must be signed by all the claimants or their designated agent, in original form. If an agent is designated, a notarized designation of agent, signed by all of the claimants with proper address given, must be submitted with this waiver.
7. This form must be filed no later than September 1st for the upcoming assessment year in the BLM State Office where the mining claims or sites are recorded, or the waiver cannot be granted by the BLM. (Example: To obtain a waiver for the assessment year 2012, which begins on September 1, 2011, you must qualify for and file for a waiver no later than September 1, 2011, in the proper BLM State Office.)
8. For all mining claims which require assessment work, you must record an affidavit of labor on or before the December 30th immediately following the filing of this waiver. For all other mining claims or sites waived, you must record a notice of intent to hold on or before the December 30th immediately following the filing of this waiver.
9. Mill and tunnel sites may also be listed on this waiver and be waived from payment of the maintenance fee. A notice of intent to hold for these sites is required to be filed by the December 30th following the filing of this waiver.

FOR OFFICIAL USE ONLY

10 GARY WEISSHAAR ✓
(Owner's Name - Please Print)

Gary Weisshaar
(Owner's Signature)

22300 E. VALLEJO STREET
(Owner's Mailing Address)

Queen Creek AZ 85142
(City) (State) (Zip Code)

54 Mike Krisher ✓
(Owner's Name - Please Print)

Mike Krisher
(Owner's Signature)

13616 N 43rd ST #278
(Owner's Mailing Address)

Phoenix AZ 85032
(City) (State) (Zip Code)

(Owner's Name - Please Print)

(Owner's Signature)

(Owner's Mailing Address)

(City)

(State)

(Zip Code)

(Owner's Name - Please Print)

(Owner's Signature)

(Owner's Mailing Address)

(City)

(State)

(Zip Code)

18 U.S.C. 1001 and 43 U.S.C. 1212 make it a crime for any person knowingly and willfully to make to any department or agency of the United States any false, fictitious or fraudulent statements or representations as to any matter within its jurisdiction.

INSTRUCTIONS

1. This certification is made under the provisions of 43 U.S.C. § 1744 and 30 U.S.C. §28-28k and the regulations thereunder (43 CFR Part 3830).
2. The claimant(s) must fill in the dates in paragraph 1 for the beginning and ending of the assessment year for which this waiver is sought.
3. The claimant(s) must fill in the date in paragraph 2 for the beginning of the assessment year for which this waiver is sought.
4. All claim and site names and BLM serial numbers must be listed for the mining claims, mill sites, and tunnel sites for which the waiver is sought.
5. All owners of the mining claims, mill sites, and tunnel sites and their addresses must be given.
6. This waiver form must be signed by all the claimants or their designated agent, in original form. If an agent is designated, a notarized designation of agent, signed by all of the claimants with proper address given, must be submitted with this waiver.
7. This form must be filed no later than September 1st for the upcoming assessment year in the BLM State Office where the mining claims or sites are recorded, or the waiver cannot be granted by the BLM. (Example: To obtain a waiver for the assessment year 2012, which begins on September 1, 2011, you must qualify for and file for a waiver no later than September 1, 2011, in the proper BLM State Office.)
8. For all mining claims which require assessment work, you must record an affidavit of labor on or before the December 30th immediately following the filing of this waiver. For all other mining claims or sites waived, you must record a notice of intent to hold on or before the December 30th immediately following the filing of this waiver.
9. Mill and tunnel sites may also be listed on this waiver and be waived from payment of the maintenance fee. A notice of intent to hold for these sites is required to be filed by the December 30th following the filing of this waiver.

PHOENIX, ARIZONA

RECEIVED 2011 AUG 30 A 8:58

RECEIVED BLM AZ STATE OFFICE

FOR OFFICIAL USE ONLY

UNITED STATES DEPARTMENT OF THE INTERIOR BUREAU OF LAND MANAGEMENT

MAINTENANCE FEE WAIVER CERTIFICATION

386145

FORM APPROVED OMB NO. 1004-0114

Expires:

SEE INSTRUCTIONS ON PAGE 2

- 1. This small miner waiver is filed for the assessment year beginning on September 1, 2010 and ending on September 1, 2019. CURRENT WAIVER FOR REC'D on 5/30/2018 for Amc 386145
2. The undersigned and all related parties owned ten or fewer mining claims, mill, or tunnel sites located and maintained on Federal lands in the United States of America on September 1, 2018.
3. The undersigned have performed the assessment work required by law for each mining claim listed prior to filing this waiver and understand that by filing this form, the undersigned must file an affidavit of assessment work with the Bureau of Land Management (BLM) by the December 30th following the filing of this waiver.
4. The undersigned understand that if the assessment work obligation has not yet come due under 30 U.S.C. 28 (for those claims in their first assessment year only), a notice of intent to hold reciting this condition must be recorded by the December 30th following the filing of this waiver.
5. The undersigned understand that mill and tunnel sites may also be listed on this waiver and be waived from payment of the maintenance fee, and that a notice of intent to hold for these sites is required to be filed with the BLM by the December 30th following the filing of this waiver.
6. The undersigned understand and acknowledge that pursuant to 43 U.S.C. 1212 and 18 U.S.C. 1001, the filing or recording of a false, fictitious, or fraudulent document with the BLM may result in a fine of up to \$250,000, a prison term not to exceed five years, or both.
7. The mining claims, mill or tunnel sites for which this waiver from payment of the maintenance fees is requested are:

Table with 2 columns: CLAIM OR SITE NAME, BLM RECORDATION SERIAL NUMBER. Row 1: Big Toad, 386145 (913). Includes a vertical stamp: RECEIVED BLM AZ STATE OFFICE PHOENIX, ARIZONA 2018 AUG 20 A 9:13

The owner(s) (claimants) of the above mining claims and sites are:

6 of Russell Palmer (Owner's Name - Please Print) 16500 N Forecastle av (Owner's Mailing Address)

Russell Palmer (Owner's Signature) Tucson AZ 85739 (City) (State) (Zip Code)

5 of Rich Strohl (Owner's Name - Please Print) 1843 W Maplewood DR (Owner's Mailing Address)

Rich Strohl (Owner's Signature) Tucson AZ 85746 (City) (State) (Zip Code)

CARL WRUCK (Owner's Name - Please Print) 1301 E PASSED PAUON (Owner's Mailing Address)

Carl Wruck (Owner's Signature) TUCSON AZ 85718 (City) (State) (Zip Code)

MIKE REBHOLZ (Owner's Name - Please Print) 11961 W ORANGE GROVE RD (Owner's Mailing Address)

Mike Reholz (Owner's Signature) TUCSON AZ 85743 (City) (State) (Zip Code)

Mike Krisher

(Owner's Name - Please Print)

13616 N. 43 ST #278

(Owner's Mailing Address)

Mike Krisher

(Owner's Signature)

Phoenix

(City)

AZ

(State)

85032

(Zip Code)

GARY WEISSHAAR

(Owner's Name - Please Print)

22300 E. VALLEJO ST

(Owner's Mailing Address)

Gary Weisshaar

(Owner's Signature)

QUEEN CREEK

(City)

AZ

(State)

85142

(Zip Code)

(Owner's Name - Please Print)

(Owner's Signature)

(Owner's Mailing Address)

(City)

(State)

(Zip Code)

(Owner's Name - Please Print)

(Owner's Signature)

(Owner's Mailing Address)

(City)

(State)

(Zip Code)

18 U.S.C. 1001 and 43 U.S.C. 1212 make it a crime for any person knowingly and willfully to make to any department or agency of the United States any false, fictitious or fraudulent statements or representations as to any matter within its jurisdiction.

INSTRUCTIONS

1. This certification is made under the provisions of 43 U.S.C. § 1744 and 30 U.S.C. §28-28k and the regulations thereunder (43 CFR Part 3830).
2. The claimant(s) must fill in the dates in paragraph 1 for the beginning and ending of the assessment year for which this waiver is sought.
3. The claimant(s) must fill in the date in paragraph 2 for the beginning of the assessment year for which this waiver is sought.
4. All claim and site names and BLM serial numbers must be listed for the mining claims, mill sites, and tunnel sites for which the waiver is sought.
5. All owners of the mining claims, mill sites, and tunnel sites and their addresses must be given.
6. This waiver form must be signed by all the claimants or their designated agent, in original form. If an agent is designated, a notarized designation of agent, signed by all of the claimants with proper address given, must be submitted with this waiver.
7. This form must be filed no later than September 1st for the upcoming assessment year in the BLM State Office where the mining claims or sites are recorded, or the waiver cannot be granted by the BLM. (Example: To obtain a waiver for the assessment year 2012, which begins on September 1, 2011, you must qualify for and file for a waiver no later than September 1, 2011, in the proper BLM State Office.)
8. For all mining claims which require assessment work, you must record an affidavit of labor on or before the December 30th immediately following the filing of this waiver. For all other mining claims or sites waived, you must record a notice of intent to hold on or before the December 30th immediately following the filing of this waiver.
9. Mill and tunnel sites may also be listed on this waiver and be waived from payment of the maintenance fee. A notice of intent to hold for these sites is required to be filed by the December 30th following the filing of this waiver.

PHOENIX, ARIZONA
2018 AUG 20 A 9 13
RECEIVED BLM AZ STATE OFFICE

FOR OFFICIAL USE ONLY

276

397857

[Handwritten signature]

Form 3830-2
(January 2017)

UNITED STATES
DEPARTMENT OF THE INTERIOR
BUREAU OF LAND MANAGEMENT

MAINTENANCE FEE WAIVER CERTIFICATION

FORM APPROVED
OMB NO. 1004-0114
Expires: January 31, 2020

SEE INSTRUCTIONS ON PAGE 2

- This small miner waiver is filed for the assessment year beginning on September 1, 2018 and ending on September 1, 2019
- The undersigned and all related parties owned ten or fewer mining claims, mill, or tunnel sites located and maintained on Federal lands in the United States of America on September 1, 2018
- The undersigned have performed the assessment work required by law for each mining claim listed prior to filing this waiver and understand that by filing this form, the undersigned must file an affidavit of assessment work with the Bureau of Land Management (BLM) by the December 30th following the filing of this waiver.
- The undersigned understand that if the assessment work obligation has not yet come due under 30 U.S.C. 28 (for those claims in their first assessment year only), a notice of intent to hold reciting this condition must be recorded by the December 30th following the filing of this waiver.
- The undersigned understand that mill and tunnel sites may also be listed on this waiver and be waived from payment of the maintenance fee, and that a notice of intent to hold for these sites is required to be filed with the BLM by the December 30th following the filing of this waiver.
- The undersigned understand and acknowledge that pursuant to 43 U.S.C. 1212 and 18 U.S.C. 1001, the filing or recording of a false, fictitious, or fraudulent document with the BLM may result in a fine of up to \$250,000, a prison term not to exceed five years, or both.
- The mining claims, mill or tunnel sites for which this waiver from payment of the maintenance fees is requested are:

CLAIM OR SITE NAME	BLM RECORDATION SERIAL NUMBER
1. Alamo 1	397857
2. Alamo 2	397858
3. Alamo 3	397859
4. Alamo 4	397860
5.	
6.	
7.	
8.	
9.	
10.	

8pp/5cc

RECEIVED
BLM AZ STATE OFFICE
2018 AUG 30 A 8:58
PHOENIX, ARIZONA

The owner(s) (claimants) of the above mining claims and sites are:

6X Russell Palmer ✓
(Owner's Name - Please Print)
16500 N Forecastle
(Owner's Mailing Address)

Russell Palmer ✓
(Owner's Signature)
Tucson AZ 85739
(City) (State) (Zip Code)

5X CARL WRUCK ✓
(Owner's Name - Please Print)
1301 E. PASEO PAVON
(Owner's Mailing Address)

Carl Wruck ✓
(Owner's Signature)
TUCSON AZ 85718
(City) (State) (Zip Code)

5X Richard Strohl ✓
(Owner's Name - Please Print)
1843 W Maplewood DR
(Owner's Mailing Address)

Richard Strohl ✓
(Owner's Signature)
Tucson AZ 85746
(City) (State) (Zip Code)

5X MIKE REBHOLZ ✓
(Owner's Name - Please Print)
11961 W GRANGE GROVE
(Owner's Mailing Address)

Mike Rehholz ✓
(Owner's Signature)
TUCSON AZ 85743
(City) (State) (Zip Code)

(Continued on page 2)

AC 483
ENTERED SEP 14 2018
PB

4 claims - 4 pgs - 8 pp
8 signatures ✓

NW/B

an 1/4

(Owner's Name - Please Print)	(Owner's Signature)		
(Owner's Mailing Address)	(City)	(State)	(Zip Code)
(Owner's Name - Please Print)	(Owner's Signature)		
(Owner's Mailing Address)	(City)	(State)	(Zip Code)
(Owner's Name - Please Print)	(Owner's Signature)		
(Owner's Mailing Address)	(City)	(State)	(Zip Code)
(Owner's Name - Please Print)	(Owner's Signature)		
(Owner's Mailing Address)	(City)	(State)	(Zip Code)

18 U.S.C. 1001 and 43 U.S.C. 1212 make it a crime for any person knowingly and willfully to make to any department or agency of the United States any false, fictitious or fraudulent statements or representations as to any matter within its jurisdiction.

INSTRUCTIONS

1. This certification is made under the provisions of 43 U.S.C. § 1744 and 30 U.S.C. §28-28k and the regulations thereunder (43 CFR Part 3830).
2. The claimant(s) must fill in the dates in paragraph 1 for the beginning and ending of the assessment year for which this waiver is sought.
3. The claimant(s) must fill in the date in paragraph 2 for the beginning of the assessment year for which this waiver is sought.
4. All claim and site names and BLM serial numbers must be listed for the mining claims, mill sites, and tunnel sites for which the waiver is sought.
5. All owners of the mining claims, mill sites, and tunnel sites and their addresses must be given.
6. This waiver form must be signed by all the claimants or their designated agent, in original form. If an agent is designated, a notarized designation of agent, signed by all of the claimants with proper address given, must be submitted with this waiver.
7. This form must be filed no later than September 1st for the upcoming assessment year in the BLM State Office where the mining claims or sites are recorded, or the waiver cannot be granted by the BLM. (Example: To obtain a waiver for the assessment year 2012, which begins on September 1, 2011, you must qualify for and file for a waiver no later than September 1, 2011, in the proper BLM State Office.)
8. For all mining claims which require assessment work, you must record an affidavit of labor on or before the December 30th immediately following the filing of this waiver. For all other mining claims or sites waived, you must record a notice of intent to hold on or before the December 30th immediately following the filing of this waiver.
9. Mill and tunnel sites may also be listed on this waiver and be waived from payment of the maintenance fee. A notice of intent to hold for these sites is required to be filed by the December 30th following the filing of this waiver.

FOR OFFICIAL USE ONLY

276
Handwritten initials

397857

Form 3830-2
(January 2017)

UNITED STATES
DEPARTMENT OF THE INTERIOR
BUREAU OF LAND MANAGEMENT
MAINTENANCE FEE WAIVER CERTIFICATION

FORM APPROVED
OMB NO. 1004-0114
Expires: January 31, 2020

SEE INSTRUCTIONS ON PAGE 2

- This small miner waiver is filed for the assessment year beginning on September 1, 2018 and ending on September 1, 2019.
- The undersigned and all related parties owned ten or fewer mining claims, mill, or tunnel sites located and maintained on Federal lands in the United States of America on September 1, 2018.
- The undersigned have performed the assessment work required by law for each mining claim listed prior to filing this waiver and understand that by filing this form, the undersigned must file an affidavit of assessment work with the Bureau of Land Management (BLM) by the December 30th following the filing of this waiver.
- The undersigned understand that if the assessment work obligation has not yet come due under 30 U.S.C. 28 (for those claims in their first assessment year only), a notice of intent to hold reciting this condition must be recorded by the December 30th following the filing of this waiver.
- The undersigned understand that mill and tunnel sites may also be listed on this waiver and be waived from payment of the maintenance fee, and that a notice of intent to hold for these sites is required to be filed with the BLM by the December 30th following the filing of this waiver.
- The undersigned understand and acknowledge that pursuant to 43 U.S.C. 1212 and 18 U.S.C. 1001, the filing or recording of a false, fictitious, or fraudulent document with the BLM may result in a fine of up to \$250,000, a prison term not to exceed five years, or both.
- The mining claims, mill or tunnel sites for which this waiver from payment of the maintenance fees is requested are:

	CLAIM OR SITE NAME	BLM RECORDATION SERIAL NUMBER
1.	Alamo 1	397857 (913)
2.	Alamo 2	397858
3.	Alamo 3	397859
4.	Alamo 4	397860
5.		
6.		
7.		
8.		
9.		
10.		

The owner(s) (claimants) of the above mining claims and sites are:

_____ (Owner's Name - Please Print)	_____ (Owner's Signature)
_____ (Owner's Mailing Address)	_____ (City) _____ (State) _____ (Zip Code)
4ct John Tsukamoto ✓ (Owner's Name - Please Print)	 (Owner's Signature)
4208 N La Jolla Dr. (Owner's Mailing Address)	Prescott Valley AZ 86314 (City) (State) (Zip Code)
_____ (Owner's Name - Please Print)	_____ (Owner's Signature)
_____ (Owner's Mailing Address)	_____ (City) _____ (State) _____ (Zip Code)
_____ (Owner's Name - Please Print)	_____ (Owner's Signature)
_____ (Owner's Mailing Address)	_____ (City) _____ (State) _____ (Zip Code)

RECEIVED
 BLM AZ STATE OFFICE
 PHOENIX, ARIZONA
 2018 AUG 30 A 8:58

(Continued on page 2)

Ac483
ENTERED SEP 14 2018

MW
/BB

UNITED STATES
DEPARTMENT OF THE INTERIOR
BUREAU OF LAND MANAGEMENT

MAINTENANCE FEE WAIVER CERTIFICATION

SEE INSTRUCTIONS ON PAGE 2

Print

Clear

276
[Signature]

397857

FORM APPROVED
OMB NO. 1004-0114
Expires: January 31, 2020

- This small miner waiver is filed for the assessment year beginning on September 1, 2018 and ending on September 1, 2019.
- The undersigned and all related parties owned ten or fewer mining claims, mill, or tunnel sites located and maintained on Federal lands in the United States of America on September 1, 2018.
- The undersigned have performed the assessment work required by law for each mining claim listed prior to filing this waiver and understand that by filing this form, the undersigned must file an affidavit of assessment work with the Bureau of Land Management (BLM) by the December 30th following the filing of this waiver.
- The undersigned understand that if the assessment work obligation has not yet come due under 30 U.S.C. 28 (for those claims in their first assessment year only), a notice of intent to hold reciting this condition must be recorded by the December 30th following the filing of this waiver.
- The undersigned understand that mill and tunnel sites may also be listed on this waiver and be waived from payment of the maintenance fee, and that a notice of intent to hold for these sites is required to be filed with the BLM by the December 30th following the filing of this waiver.
- The undersigned understand and acknowledge that pursuant to 43 U.S.C. 1212 and 18 U.S.C. 1001, the filing or recording of a false, fictitious, or fraudulent document with the BLM may result in a fine of up to \$250,000, a prison term not to exceed five years, or both.
- The mining claims, mill or tunnel sites for which this waiver from payment of the maintenance fees is requested are:

CLAIM OR SITE NAME	BLM RECORDATION SERIAL NUMBER
1. Alamo 1	397857
2. Alamo 2	397858
3. Alamo 3	397859
4. Alamo 4	397860
5.	
6.	
7.	
8.	
9.	
10.	

The owner(s) (claimants) of the above mining claims and sites are:

over →

_____ (Owner's Name - Please Print)	_____ (Owner's Signature)
_____ (Owner's Mailing Address)	_____ (City) (State) (Zip Code)
_____ (Owner's Name - Please Print)	_____ (Owner's Signature)
_____ (Owner's Mailing Address)	_____ (City) (State) (Zip Code)
_____ (Owner's Name - Please Print)	_____ (Owner's Signature)
_____ (Owner's Mailing Address)	_____ (City) (State) (Zip Code)
_____ (Owner's Name - Please Print)	_____ (Owner's Signature)
_____ (Owner's Mailing Address)	_____ (City) (State) (Zip Code)

RECEIVED
BLM AZ STATE OFFICE
2018 AUG 30 A 8:58
PHOENIX, ARIZONA

ENTERED SEP 14 2018

(Continued on page 2)

pg. 3/4

(Owner's Name - Please Print)

(Owner's Signature)

(Owner's Mailing Address)

(City)

(State)

(Zip Code)

(Owner's Name - Please Print)

(Owner's Signature)

(Owner's Mailing Address)

(City)

(State)

(Zip Code)

5x Mike Krisher ✓
(Owner's Name - Please Print)

Mike Krisher
(Owner's Signature)

13616 N 43rd St #278
(Owner's Mailing Address)

Phoenix AZ 85032
(City) (State) (Zip Code)

4x Joseph Krisher ✓
(Owner's Name - Please Print)

Joseph Krisher
(Owner's Signature)

9900 W Highway 66 #409
(Owner's Mailing Address)

Yukon OK 73099
(City) (State) (Zip Code)

18 U.S.C. 1001 and 43 U.S.C. 1212 make it a crime for any person knowingly and willfully to make to any department or agency of the United States any false, fictitious or fraudulent statements or representations as to any matter within its jurisdiction.

INSTRUCTIONS

1. This certification is made under the provisions of 43 U.S.C. § 1744 and 30 U.S.C. § 28-28k and the regulations thereunder (43 CFR Part 3830).
2. The claimant(s) must fill in the dates in paragraph 1 for the beginning and ending of the assessment year for which this waiver is sought.
3. The claimant(s) must fill in the date in paragraph 2 for the beginning of the assessment year for which this waiver is sought.
4. All claim and site names and BLM serial numbers must be listed for the mining claims, mill sites, and tunnel sites for which the waiver is sought.
5. All owners of the mining claims, mill sites, and tunnel sites and their addresses must be given.
6. This waiver form must be signed by all the claimants or their designated agent, in original form. If an agent is designated, a notarized designation of agent, signed by all of the claimants with proper address given, must be submitted with this waiver.
7. This form must be filed no later than September 1st for the upcoming assessment year in the BLM State Office where the mining claims or sites are recorded, or the waiver cannot be granted by the BLM. (Example: To obtain a waiver for the assessment year 2012, which begins on September 1, 2011, you must qualify for and file for a waiver no later than September 1, 2011, in the proper BLM State Office.)
8. For all mining claims which require assessment work, you must record an affidavit of labor on or before the December 30th immediately following the filing of this waiver. For all other mining claims or sites waived, you must record a notice of intent to hold on or before the December 30th immediately following the filing of this waiver.
9. Mill and tunnel sites may also be listed on this waiver and be waived from payment of the maintenance fee. A notice of intent to hold for these sites is required to be filed by the December 30th following the filing of this waiver.

PHOENIX, ARIZONA

2018 AUG 30 A 8:58

RECEIVED BLM AZ STATE OFFICE

FOR OFFICIAL USE ONLY

UNITED STATES
DEPARTMENT OF THE INTERIOR
BUREAU OF LAND MANAGEMENT

MAINTENANCE FEE WAIVER CERTIFICATION

FORM APPROVED
OMB NO. 1004-0114
Expires: January 31, 2020

270
[Handwritten Signature]

SEE INSTRUCTIONS ON PAGE 2

1. This small miner waiver is filed for the assessment year beginning on September 1, 2018 and ending on September 1, 2019.
2. The undersigned and all related parties owned ten or fewer mining claims, mill, or tunnel sites located and maintained on Federal lands in the United States of America on September 1, 2018.
3. The undersigned have performed the assessment work required by law for each mining claim listed prior to filing this waiver and understand that by filing this form, the undersigned must file an affidavit of assessment work with the Bureau of Land Management (BLM) by the December 30th following the filing of this waiver.
4. The undersigned understand that if the assessment work obligation has not yet come due under 30 U.S.C. 28 (for those claims in their first assessment year only), a notice of intent to hold reciting this condition must be recorded by the December 30th following the filing of this waiver.
5. The undersigned understand that mill and tunnel sites may also be listed on this waiver and be waived from payment of the maintenance fee, and that a notice of intent to hold for these sites is required to be filed with the BLM by the December 30th following the filing of this waiver.
6. The undersigned understand and acknowledge that pursuant to 43 U.S.C. 1212 and 18 U.S.C. 1001, the filing or recording of a false, fictitious, or fraudulent document with the BLM may result in a fine of up to \$250,000, a prison term not to exceed five years, or both.
7. The mining claims, mill or tunnel sites for which this waiver from payment of the maintenance fees is requested are:

	CLAIM OR SITE NAME	BLM RECORDATION SERIAL NUMBER
1.	Alamo 1	397857 (913)
2.	Alamo 2	397858
3.	Alamo 3	397859
4.	Alamo 4	397860
5.		
6.		
7.		
8.		
9.		
10.		

The owner(s) (claimants) of the above mining claims and sites are:

40 David W Doyle
(Owner's Name - Please Print)
705 W. Camino Regio
(Owner's Mailing Address)

David W Doyle
(Owner's Signature)
Val Arizona 85641
(City) (State) (Zip Code)

(Owner's Name - Please Print)

(Owner's Mailing Address)

(Owner's Signature)

(City) _____
(State) (Zip Code)

(Owner's Name - Please Print)

(Owner's Mailing Address)

(Owner's Signature)

(City) _____
(State) (Zip Code)

(Owner's Name - Please Print)

(Owner's Mailing Address)

(Owner's Signature)

(City) _____
(State) (Zip Code)

ENTERED SEP 14 2018

RECEIVED
PHOENIX ARIZONA
2018 AUG 30 A 8:58
BLM AZ STATE OFFICE

MAINTENANCE FEE WAIVER CERTIFICATION

SEE INSTRUCTIONS ON PAGE 2

FORM APPROVED OMB NO. 1004-0114

Expires:

397857

276 [Signature]

4995 - CURRENT Form showing FEE DATE REC'D AND 8/21/18 Fee PB

- 1. This small miner waiver is filed for the assessment year beginning on September 1, 2018 and ending on September 1, 2019.
2. The undersigned and all related parties owned ten or fewer mining claims, mill, or tunnel sites located and maintained on Federal lands in the United States of America on September 1, 2018.
3. The undersigned have performed the assessment work required by law for each mining claim listed prior to filing this waiver and understand that by filing this form, the undersigned must file an affidavit of assessment work with the Bureau of Land Management (BLM) by the December 30th following the filing of this waiver.
4. The undersigned understand that if the assessment work obligation has not yet come due under 30 U.S.C. 28 (for those claims in their first assessment year only), a notice of intent to hold reciting this condition must be recorded by the December 30th following the filing of this waiver.
5. The undersigned understand that mill and tunnel sites may also be listed on this waiver and be waived from payment of the maintenance fee, and that a notice of intent to hold for these sites is required to be filed with the BLM by the December 30th following the filing of this waiver.
6. The undersigned understand and acknowledge that pursuant to 43 U.S.C. 1212 and 18 U.S.C. 1001, the filing or recording of a false, fictitious, or fraudulent document with the BLM may result in a fine of up to \$250,000, a prison term not to exceed five years, or both.
7. The mining claims, mill or tunnel sites for which this waiver from payment of the maintenance fees is requested are:

Table with 2 columns: CLAIM OR SITE NAME, BLM RECORDATION SERIAL NUMBER. Rows 1-4 contain 'Alamo' claims with serial numbers 397857, 397858, 397859, 397860.

RECEIVED BLM AZ STATE OFFICE 2018 AUG 20 A 9:13 PHOENIX, ARIZONA

The owner(s) (claimants) of the above mining claims and sites are:

Russell Palmer (Owner's Name - Please Print) 16500 N Forecastle av (Owner's Mailing Address)

Russell Palmer (Owner's Signature) Tucson AZ 85739 (City) (State) (Zip Code)

John Tsukamoto (Owner's Name - Please Print) 4208 N. La Jolla Dr. (Owner's Mailing Address)

[Signature] (Owner's Signature) Prescott Vly AZ 86314 (City) (State) (Zip Code)

Rick Stroh (Owner's Name - Please Print) 1843 W Maplewood DR (Owner's Mailing Address)

Rick Stroh (Owner's Signature) Tucson AZ 85746 (City) (State) (Zip Code)

CARL WRUCK (Owner's Name - Please Print) 1301 E PASEO PAUDN (Owner's Mailing Address)

Carl Wruck (Owner's Signature) TUCSON AZ 85718 (City) (State) (Zip Code)

(Continued on page 2)

ENTERED SEP 14 2018

2-pgs 4-claims 8 pot signatures

Mike Krisher
(Owner's Name - Please Print)
13616 N. 43 ST. #278 Phoenix, AZ
(Owner's Mailing Address)

Mike Krisher
(Owner's Signature)
Phoenix (City) AZ (State) 85032 (Zip Code)

MIKE REBHOLZ
(Owner's Name - Please Print)
11961 W ORANGE GROVE RD
(Owner's Mailing Address)

Mike Reholz
(Owner's Signature)
TUCSON (City) AZ (State) 85743 (Zip Code)

David W Doyle
(Owner's Name - Please Print)
705 W. Camino Regio
(Owner's Mailing Address)

David W Doyle
(Owner's Signature)
Vail (City) AZ (State) 85641 (Zip Code)

Joseph Krisher
(Owner's Name - Please Print)
9900 W Highway 66 #409
(Owner's Mailing Address)

Joseph Krisher
(Owner's Signature)
Yukon (City) OK (State) 73099 (Zip Code)

18 U.S.C. 1001 and 43 U.S.C. 1212 make it a crime for any person knowingly and willfully to make to any department or agency of the United States any false, fictitious or fraudulent statements or representations as to any matter within its jurisdiction.

INSTRUCTIONS

1. This certification is made under the provisions of 43 U.S.C. § 1744 and 30 U.S.C. §28-28k and the regulations thereunder (43 CFR Part 3830).
2. The claimant(s) must fill in the dates in paragraph 1 for the beginning and ending of the assessment year for which this waiver is sought.
3. The claimant(s) must fill in the date in paragraph 2 for the beginning of the assessment year for which this waiver is sought.
4. All claim and site names and BLM serial numbers must be listed for the mining claims, mill sites, and tunnel sites for which the waiver is sought.
5. All owners of the mining claims, mill sites, and tunnel sites and their addresses must be given.
6. This waiver form must be signed by all the claimants or their designated agent, in original form. If an agent is designated, a notarized designation of agent, signed by all of the claimants with proper address given, must be submitted with this waiver.
7. This form must be filed no later than September 1st for the upcoming assessment year in the BLM State Office where the mining claims or sites are recorded, or the waiver cannot be granted by the BLM. (Example: To obtain a waiver for the assessment year 2012, which begins on September 1, 2011, you must qualify for and file for a waiver no later than September 1, 2011, in the proper BLM State Office.)
8. For all mining claims which require assessment work, you must record an affidavit of labor on or before the December 30th immediately following the filing of this waiver. For all other mining claims or sites waived, you must record a notice of intent to hold on or before the December 30th immediately following the filing of this waiver.
9. Mill and tunnel sites may also be listed on this waiver and be waived from payment of the maintenance fee. A notice of intent to hold for these sites is required to be filed by the December 30th following the filing of this waiver.

PHOENIX, ARIZONA
2018 AUG 20 A 9 13
RECEIVED BLM AZ STATE OFFICE

FOR OFFICIAL USE ONLY
ENTERED SEP 14 2018



W
 RUSSELL PALMER
 16500 N FORECASTLE AVE
 TUCSON AZ 85739

386145
 397857

(January 2017)

DEPARTMENT OF THE INTERIOR
 BUREAU OF LAND MANAGEMENT

OMB NO.: 1004-0114
 Expires: January 31, 2020

AFFIDAVIT OF ANNUAL ASSESSMENT WORK

WHEN RECORDED, MAIL DOCUMENT TO:

NAME: Russell Palmer
 ADDRESS: 16500 N Forecastle av
 CITY, STATE, ZIP: Tucson Az 85739

FOR COUNTY RECORDER'S USE

No. of Claims 1
 x \$10/claim
 Total due BLM \$ 10⁰⁰/₁₀₀

TO ALL WHOM IT MAY CONCERN:

1. The undersigned certifies that at least \$100 per claim was expended for development, labor and improvements, or equivalent value added, as the annual assessment work for the assessment year ending September 1, 2018 for the following contiguous unpatented mining claim(s), located in the County of Pima, in the State of Arizona.

BLM Serial No.	Name of Claim	Tp Rg Sec Mer				County Recordation Book and Page No.	Co. Recording Date
		Example: 13N 5E 14 MDM					
386145	Big Toad	19 ^s	16 ^E	31	6SAM		

RECEIVED
 PLM AZ STATE OFFICE
 2018 AUG 20 A 9:

INTEREST
 AUG 28 2018
 BY: Ran

2. Type of labor and improvements (specify what was done and give the total value for that labor and improvement to show at least \$100 for each claim). If a geological, geochemical, or geophysical survey was performed, as per 30 U.S.C. 28-1, reference the title of the report of survey, give cost and date of the survey and report, and indicate it was filed with the County Recorder:

Description of Work Performed	Value of Work Performed	Date Work Was Performed
Collection and removal of trash left by Illegal Emigrants, Maintenance of all the monuments, And Mineral exploration and recovery using metal detectors, and hand methods such as Screening and Panning	200 ⁰⁰ / ₁₀₀	3/17/2018 4/15/2018

3. Name and mailing address of each person who performed the labor and improvements:

Name (please print)

Russell Palmer
Rich Struhl
Carl Wruck
Mike Rebboltz

Current Mailing Address (please print)

16500 N Forecastle Tucson AZ 85739
1843 W Maplewood Dr Tucson AZ 85746
1301 E Paseo Paven Tucson AZ 85716
11961 W Orange Grove Tucson AZ 85743

4. Name and mailing address of each person who holds and claims the subject mining claim(s) for the valuable minerals contained therein. Be sure to indicate if there is a change of address:

Name (please print)

Russell Palmer
Rich Struhl
Mike Rebboltz
Carl Wruck
Gary Weisshaar
Michael Krisher

Current Mailing Address (please print)

16500 N Forecastle Dr Tucson AZ 85739
1843 W Maplewood Dr Tucson AZ 85746
11961 W Orange Grove Tucson AZ 85743
1301 E Paseo Paven Tucson AZ 85718
22300 E VallejoST Queen Creek AZ 85142
13616 N 43ST #278 Phoenix AZ 85032

5. The undersigned testifies that on the date of 5/4/14, 2018 all monuments required by law were erected upon the subject claim(s), and all notices required by law were posted on the subject claim(s) or copies thereof were in place, and at said date, each corner monument bore or contained

RECEIVED
 CLERK OF SUPERIOR COURT
 PHOENIX, ARIZONA
 2018 AUG 26 9 11 AM

markings sufficient to appropriately designate the corner of the claim to which it pertains and the name of the claim(s).

I hereby certify under penalty of perjury under the laws of the State of Arizona that the foregoing statements are true and correct:

Dussou Pe
(Signature of person responsible for above statement)

Date: 7/14/2018

Title 18 U.S.C. 1001 and 43 U.S.C. 1212 make it a crime for any person knowingly and willfully to make to any department or agency of the United States any false, fictitious or fraudulent statements or representations as to any matter within its jurisdiction.

Notary Block

SUBSCRIBED AND SWORN TO before me, this 14th day of July 2018

By: Dussou Pe
(Signature of Affiant)

Title: [Signature]

My Commission Expires: 7/5/20



IVELISSE J. MOORE
Notary Public - Arizona
Pima County
Expires 07/05/2020

INSTRUCTIONS

1. This is an optional form that may be used to satisfy the requirements for the Bureau of Land Management (BLM) under the provisions of 43 U.S.C. §1744 and 30 U.S.C. §28-28d and the regulations thereunder (43 CFR part 3835). Since local and State laws may vary, you should contact your local and State agencies where the claims are located to ensure all applicable laws and requirements are satisfied.
2. The claimant(s) must fill in the date in paragraph 1 for the applicable assessment year and the county and state where the claims are located.
3. All claim names, BLM serial numbers, legal descriptions, and original county recording information must be listed for the claims pertaining to this assessment notice.
4. The claimant(s) must complete paragraph 2 listing all labor or improvements which was performed on or did benefit the subject mining claims. The value and date of the labor or improvements must also be listed. The total amount of labor or improvements can be listed, but the total expenditure must equal at least \$100 for each claim.
5. The names and current mailing addresses of the person(s) performing the labor shall be listed in paragraph 3.
6. The name and current mailing address of each owner (claimant) of the claims shall be listed in paragraph 4. The mailing address shall be the owner's address and not the address of an agent or anyone representing the claimant. Be sure to note if there has been a change of address.
7. Paragraph 5 shall be completed to show the date it was verified that all monuments required by law were properly erected, all notices were posted, and that corners were appropriately designated for all claims listed.
8. An exact legible reproduction or duplicate (other than microfilm or other electronic media) of this affidavit or another type of affidavit of assessment work that you file or will file in the county where each claim is located, must be filed with the BLM on or before December 30 of the calendar year in which the assessment year ends. For mill or tunnel sites, a separate notice of intent to hold must be filed with the BLM on or before December 30. Requirements for filing a notice of intent to hold can be found at 43 CFR 3835.33.
9. A processing fee of \$10 for each claim listed must be remitted to the BLM along with this or any other affidavit of assessment work.

RECEIVED
BLM AZ STATE OFFICE
2018 AUG 20 9 14

AFFIDAVIT OF ANNUAL ASSESSMENT WORK



WHEN RECORDED, MAIL DOCUMENT TO:

NAME: Russell Palmer

ADDRESS: 16500 N Forecastle av

CITY, STATE, ZIP: Tucson Arizona
85739

2018-04752

Page 1 of 4

Requested By: RUSSEL PALMER
SUZANNE SAINZ, RECORDER
SANTA CRUZ COUNTY, ARIZONA

07-19-2018 04:12 PM Recording Fee \$15.00

FOR COUNTY RECORDER'S USE

No. of Claims 4
x \$10/claim
Total due BLM \$ 40.00

TO ALL WHOM IT MAY CONCERN:

1. The undersigned certifies that at least \$100 per claim was expended for development, labor and improvements, or equivalent value added, as the annual assessment work for the assessment year ending September 1, 2018 for the following contiguous unpatented mining claim(s), located in the County of Santa Cruz, in the State of Arizona.

BLM Serial No.	Name of Claim	Tp Rg Sec Mer				County Recordation Book and Page No.	Co. Recording Date
		Example: 13N 5E 14 MDM					
397857	Alamo 1	23 ^s	10E	10	6SAM		
397858	Alamo 2	23 ^s	10E	10	6SAM		
397859	Alamo 3	23 ^s	10E	9 15 16	6SAM		
397860	Alamo 4	23 ^s	10E	16 21	6SAM		

RECEIVED
BLM AZ STATE OFFICE
2018 AUG 20 A 9:14
PHOENIX, ARIZONA

2. Type of labor and improvements (specify what was done and give the total value for that labor and improvement to show at least \$100 for each claim). If a geological, geochemical, or geophysical survey was performed, as per 30 U.S.C. 28-1, reference the title of the report of survey, give cost and date of the survey and report, and indicate it was filed with the County Recorder:

Description of Work Performed	Value of Work Performed	Date Work Was Performed
Collection and removal of Trash left By Illegal Emigrants, Maintenance of all claim markers, Mineral exploration and recovery, Using metal detectors, and Hand methods, such as Screening and panning.	400 00 / 100	2/4/18 2/5/18 2/6/18 5/28/18

3. Name and mailing address of each person who performed the labor and improvements:

Name (please print)	Current Mailing Address (please print)
<u>Russell Palmer</u>	<u>16500 N Forecastle av Tucson Az 85739</u>
<u>Dave Doyle</u>	<u>705 W Camino Regio Vail Az 85641</u>
<u>Carl Wlucik</u>	<u>1301 E Paseo Pavan Tucson Az 85718</u>
<u>Mich Strahl</u>	<u>1843 W Maplewood dr Tucson Az 85746</u>

4. Name and mailing address of each person who holds and claims the subject mining claim(s) for the valuable minerals contained therein. Be sure to indicate if there is a change of address:

Name (please print)	Current Mailing Address (please print)
<u>Russell Palmer</u>	<u>16500 N Forecastle av Tucson Az 85739</u>
<u>Mich Strahl</u>	<u>1843 W Maplewood dr Tucson Az 85746</u>
<u>Dave Doyle</u>	<u>705 W Camino Regio Vail Az 85641</u>
<u>John Tsukamoto</u>	<u>4200 N La Jolla dr Prescott Valley Az 86311</u>
<u>Mike Reholz</u>	<u>11961 W Orange Grove Tucson Az 85743</u>
<u>Carl Wlucik</u>	<u>1301 E Paseo Pavan Tucson Az 85718</u>
<u>Michael Krisher</u>	<u>13616 N 43rd #278 Phoenix Az 85032</u>
<u>Joseph Krisher</u>	<u>210 Howard St #1 Paytonne Wf 53955</u>

5. The undersigned testifies that on the date of 7/14/18, all monuments required by law were erected upon the subject claim(s), and all notices required by law were posted on the subject claim(s) or copies thereof were in place, and at said date, each corner monument bore or contained

PHOENIX, ARIZONA
 2018 AUG 20 A 9:14
 RECEIVED
 CLERK OF SUPERIOR COURT
 PHOENIX, ARIZONA
 Form 330-4, page 2)

markings sufficient to approp[]ly designate the corner of the claim III which it pertains and the name of the claim(s).

I hereby certify under penalty of perjury under the laws of the State of Arizona that the foregoing statements are true and correct:

Danessa Palm Date: 7/14/2018
(Signature of person responsible for above statement)

Title 18 U.S.C. 1001 and 43 U.S.C. 1212 make it a crime for any person knowingly and willfully to make to any department or agency of the United States any false, fictitious or fraudulent statements or representations as to any matter within its jurisdiction.

Notary Block

SUBSCRIBED AND SWORN TO before me, this 14th day of July 2018

By: Danessa Palm
(Signature of Affiant)

Title: [Signature]



IVELISSE J. MOORE
Notary Public - Arizona
Pima County
Expires 07/05/2020

My Commission Expires: 7/5/20

INSTRUCTIONS

1. This is an optional form that may be used to satisfy the requirements for the Bureau of Land Management (BLM) under the provisions of 43 U.S.C. §1744 and 30 U.S.C. §28-28d and the regulations thereunder (43 CFR part 3835). Since local and State laws may vary, you should contact your local and State agencies where the claims are located to ensure all applicable laws and requirements are satisfied.
2. The claimant(s) must fill in the date in paragraph 1 for the applicable assessment year and the county and state where the claims are located.
3. All claim names, BLM serial numbers, legal descriptions, and original county recording information must be listed for the claims pertaining to this assessment notice.
4. The claimant(s) must complete paragraph 2 listing all labor or improvements which was performed on or did benefit the subject mining claims. The value and date of the labor or improvements must also be listed. The total amount of labor or improvements can be listed, but the total expenditure must equal at least \$100 for each claim.
5. The names and current mailing addresses of the person(s) performing the labor shall be listed in paragraph 3.
6. The name and current mailing address of each owner (claimant) of the claims shall be listed in paragraph 4. The mailing address shall be the owner's address and not the address of an agent or anyone representing the claimant. Be sure to note if there has been a change of address.
7. Paragraph 5 shall be completed to show the date it was verified that all monuments required by law were properly erected, all notices were posted, and that corners were appropriately designated for all claims listed.
8. An exact legible reproduction or duplicate (other than microfilm or other electronic media) of this affidavit or another type of affidavit of assessment work that you file or will file in the county where each claim is located, must be filed with the BLM on or before December 30 of the calendar year in which the assessment year ends. For mill or tunnel sites, a separate notice of intent to hold must be filed with the BLM on or before December 30. Requirements for filing a notice of intent to hold can be found at 43 CFR 3835.33.
9. A processing fee of \$10 for each claim listed must be submitted to the BLM along with this or any other affidavit of assessment work.

RECEIVED
BLM AZ STATE OFFICE

United States Department of the Interior
Bureau of Land Management
 DIV OF LANDS, MINRLS & ENERGY
 ONE N CENTRAL AVE
 PHOENIX, AZ 85004 -4427
 Phone: 602-417-9200

Receipt

No: 4239350

Transaction #: 4354748	
Date of Transaction: 08/20/2018	
CUSTOMER:	
RUSSELL PALMER 1650 N FORECASTLE AVENUE TUCSON, AZ 85739 US	

LINE #	QTY	DESCRIPTION	REMARKS	UNIT PRICE	TOTAL
1	1.00	LOCATABLE MINERALS / MINING CLAIMS- NOT NEW-UNADJUD, ONE AUTH NO. ONLY / MINING CLAIM MONEY RECEIVED CASES: AMC397857/\$50.00	POL 2018/5 WAV	- n/a -	50.00
TOTAL:					\$50.00

PAYMENT INFORMATION					
1	AMOUNT:	50.00	POSTMARKED:	N/A	
	TYPE:	CHECK	RECEIVED:	08/20/2018	
	CHECK NO:	1260			
	NAME:	PALMER, RUSSELL 1650 N FORECASTLE AVENUE TUCSON AZ 85739 US			

REMARKS
NO EXPIRATION DATE ON WAIVER

This receipt was generated by the automated BLM Collections and Billing System and is a paper representation of a portion of the official electronic record contained therein.

UNITED STATES DEPARTMENT OF THE INTERIOR BUREAU OF LAND MANAGEMENT

187

DER

Amc 397857

MAINTENANCE FEE WAIVER CERTIFICATION

FORM APPROVED OMB NO. 1004-0114 Expires:

SEE INSTRUCTIONS ON PAGE 2

- 1. This small miner waiver is filed for the assessment year beginning on September 1, 2017 and ending on September 1, 2018.
2. The undersigned and all related parties owned ten or fewer mining claims, mill, or tunnel sites located and maintained on Federal lands in the United States of America on September 1, 2017.
3. The undersigned have performed the assessment work required by law for each mining claim listed prior to filing this waiver and understand that by filing this form, the undersigned must file an affidavit of assessment work with the Bureau of Land Management (BLM) by the December 30th following the filing of this waiver.
4. The undersigned understand that if the assessment work obligation has not yet come due under 30 U.S.C. 28 (for those claims in their first assessment year only), a notice of intent to hold reciting this condition must be recorded by the December 30th following the filing of this waiver.
5. The undersigned understand that mill and tunnel sites may also be listed on this waiver and be waived from payment of the maintenance fee, and that a notice of intent to hold for these sites is required to be filed with the BLM by the December 30th following the filing of this waiver.
6. The undersigned understand and acknowledge that pursuant to 43 U.S.C. 1212 and 18 U.S.C. 1001, the filing or recording of a false, fictitious, or fraudulent document with the BLM may result in a fine of up to \$250,000, a prison term not to exceed five years, or both.
7. The mining claims, mill or tunnel sites for which this waiver from payment of the maintenance fees is requested are:

Table with 2 columns: CLAIM OR SITE NAME, BLM RECORDATION SERIAL NUMBER. Rows 1-4 contain 'Alamo' claims with serial numbers 397857, 397858, 397859, 397860.

RECEIVED BLM AZ STATE OFFICE 2017 AUG 15 A 9:53 PHOENIX, ARIZONA

The owner(s) (claimants) of the above mining claims and sites are:

Russell Palmer

(Owner's Name - Please Print)

16500 N Forecastle av

(Owner's Mailing Address)

Russell Palmer

(Owner's Signature)

TUCSON

(City)

AZ

(State)

85729

(Zip Code)

John Tsukamoto

(Owner's Name - Please Print)

4208 N. La Jolla Dr

(Owner's Mailing Address)

John Tsukamoto

(Owner's Signature)

Prescott Valley

(City)

AZ

(State)

86314

(Zip Code)

Rich Strohl

(Owner's Name - Please Print)

1843 W Maplewood DR

(Owner's Mailing Address)

Rich Strohl

(Owner's Signature)

Tucson

(City)

AZ

(State)

85746

(Zip Code)

CARL WRUCK

(Owner's Name - Please Print)

1301 EPASO PAVON

(Owner's Mailing Address)

Carl D Wruck

(Owner's Signature)

TUCSON

(City)

AZ

(State)

85718

(Zip Code)

(Continued on page 2)

INTEREST TUCSON SEP 06 2017 BY: [Signature]

nwr

MIKE REBHOLZ

(Owner's Name - Please Print)

Mike Rebholz

(Owner's Signature)

11961 ORANGE GROVE

(Owner's Mailing Address)

TUCSON

(City)

AZ

(State)

85743

(Zip Code)

David W Doyle

(Owner's Name - Please Print)

David W Doyle

(Owner's Signature)

705 W. Camino Regio

(Owner's Mailing Address)

UAIL

(City)

AZ 85641

(State)

(Zip Code)

MIKE KRISHER

(Owner's Name - Please Print)

Mike Krisher

(Owner's Signature)

13616 N. 43rd ST #278

(Owner's Mailing Address)

PHOENIX

(City)

AZ

(State)

85032

(Zip Code)

ADDITIONAL
PROPERTY
Joseph Krisher

(Owner's Name - Please Print)

Joseph Krisher

(Owner's Signature)

102 Kearney Way #210

(Owner's Mailing Address)

WANAKEE

(City)

WI

(State)

53597

(Zip Code)

18 U.S.C. 1001 and 43 U.S.C. 1212 make it a crime for any person knowingly and willfully to make to any department or agency of the United States any false, fictitious or fraudulent statements or representations as to any matter within its jurisdiction.

INSTRUCTIONS

1. This certification is made under the provisions of 43 U.S.C. § 1744 and 30 U.S.C. §28-28k and the regulations thereunder (43 CFR Part 3830).
2. The claimant(s) must fill in the dates in paragraph 1 for the beginning and ending of the assessment year for which this waiver is sought.
3. The claimant(s) must fill in the date in paragraph 2 for the beginning of the assessment year for which this waiver is sought.
4. All claim and site names and BLM serial numbers must be listed for the mining claims, mill sites, and tunnel sites for which the waiver is sought.
5. All owners of the mining claims, mill sites, and tunnel sites and their addresses must be given.
6. This waiver form must be signed by all the claimants or their designated agent, in original form. If an agent is designated, a notarized designation of agent, signed by all of the claimants with proper address given, must be submitted with this waiver.
7. This form must be filed no later than September 1st for the upcoming assessment year in the BLM State Office where the mining claims or sites are recorded, or the waiver cannot be granted by the BLM. (Example: To obtain a waiver for the assessment year 2012, which begins on September 1, 2011, you must qualify for and file for a waiver no later than September 1, 2011, in the proper BLM State Office.)
8. For all mining claims which require assessment work, you must record an affidavit of labor on or before the December 30th immediately following the filing of this waiver. For all other mining claims or sites waived, you must record a notice of intent to hold on or before the December 30th immediately following the filing of this waiver.
9. Mill and tunnel sites may also be listed on this waiver and be waived from payment of the maintenance fee. A notice of intent to hold for these sites is required to be filed by the December 30th following the filing of this waiver.

RECEIVED
BLM AZ STATE OFFICE
2011 AUG 15 A 9:53
PHOENIX, ARIZONA

FOR OFFICIAL USE ONLY

NOTICES

The Privacy Act and 43 CFR 2. (d) require that you be furnished the following information in connection with the information requested by this form.

AUTHORITY: 30 U.S.C. 28f and 43 CFR part 3835 permit collection of the information requested by this form.

PRINCIPAL PURPOSE: The BLM will use the information you provide to verify that the owner(s) (claimants(s)) of a mining claim has/have complied with 30 U.S.C. 28f and 43 CFR part 3835 and is/are entitled to perform assessment work in lieu of paying the maintenance fee for the mining claims listed on this form.

ROUTINE USES: The BLM will only disclose this information in accordance with the provisions at 43 CFR 2. (b) and (c).

EFFECT OF NOT PROVIDING INFORMATION: Disclosure of the requested information is required by 30 U.S.C. 28f and 43 CFR part 3835 for those claimants qualified to request the small miner waiver allowed. Failure to submit all the requested information or to complete this form will delay the BLM's processing of the form and may preclude the BLM's acceptance of the maintenance fee waiver request, which may result in forfeiture of the mining claim or site by the claimant.

The Paperwork Reduction Act requires us to inform you that:

The BLM collects this information to determine whether or not you are qualified for waiver of maintenance fees.

Submission of the requested information is necessary to obtain or retain a benefit.

You do not have to respond to this or any other Federal agency-sponsored information collection unless it displays a currently valid OMB control number.

BURDEN HOURS STATEMENT: Public reporting burden for this form is estimated to average 20 minutes per response, including the time for reviewing instructions, gathering and maintaining data, and completing and reviewing the form. You may submit comments regarding the burden estimate or any other aspect of this form to: U.S. Department of the Interior, Bureau of Land Management (1004-0114), Bureau Information Collection Clearance Officer (WO-630), Mail Stop 401 LS, 1849 C St., N.W., Washington, D.C. 20240.

RECEIVED
BLM AZ STATE OFFICE
2017 AUG 15 A 9:53
PHOENIX, ARIZONA

F. ANN RODRIGUEZ, RECORDER
 Recorded By: VJG
 DEPUTY RECORDER
 4967



SEQUENCE: 20171860607
 NO. PAGES: 4
 AFFPL 386145 07/05/2017 16:07:45
 MAIL
 AMOUNT PAID: \$15.00

W
 RUSSELL PALMER
 16500 N FORECASTLE AVE
 TUCSON AZ 85739

397857

(January 2017)

DEPARTMENT OF THE INTERIOR
 BUREAU OF LAND MANAGEMENT

OMB NO.: 1004-0114
 Expires: January 31, 2020

AFFIDAVIT OF ANNUAL ASSESSMENT WORK

WHEN RECORDED, MAIL DOCUMENT TO:

NAME: Russell Palmer
 ADDRESS: 16500 N Forecastle av
 CITY, STATE, ZIP: Tucson AZ
85739

FOR COUNTY RECORDER'S USE

No. of Claims 1
 x \$10/claim
 Total due BLM \$ 10⁰⁰

TO ALL WHOM IT MAY CONCERN:

- The undersigned certifies that at least \$100 per claim was expended for development, labor and improvements, or equivalent value added, as the annual assessment work for the assessment year ending September 1, 2017 for the following contiguous unpatented mining claim(s), located in the County of Pima, in the State of Arizona.

BLM Serial No.	Name of Claim	Tp Rg Sec Mer				County Recordation Book and Page No.	Co. Recording Date
		Example: 13N 5E 14 MDM					
386145	Big Toad	19S	16E	31	6SRM		

RECEIVED
 BLM STATE OFFICE
 PHOENIX, ARIZONA
 2017 AUG 15 A 9:51
 INTER
 AUG 22 2017
 RV: [Signature]

2. Type of labor and improvements (specify what was done and give the total value for that labor and improvement to show at least \$100 for each claim). If a geological, geochemical, or geophysical survey was performed, as per 30 U.S.C. 28-1, reference the title of the report of survey, give cost and date of the survey and report, and indicate it was filed with the County Recorder:

Description of Work Performed	Value of Work Performed	Date Work Was Performed
Collection and removal of trash left by	\$200 ⁰⁰	2/13/17
Illegal Emigrants, Maintenance of all the		5/20/17
monuments, And Mineral exploration and		
recovery, Using metal detectors, and		
hand methods, such as screening and panning.		

RECEIVED
 BLM AZ STATE OFFICE
 PHOENIX ARIZONA
 2017 AUG 15 A 9:59

3. Name and mailing address of each person who performed the labor and improvement:

Name (please print)

Russell Palmer
Rich Stahl
Carl Wruck
Mike Rebholz

Current Mailing Address (please print)

16500 N Forecastle Tucson AZ 85739
1843 W Maplewood Dr Tucson AZ 85746
1301 E Paseo Pavo Tucson AZ 85716
11961 W Orange Grove Tucson AZ 85743

4. Name and mailing address of each person who holds and claims the subject mining claim(s) for the valuable minerals contained therein. Be sure to indicate if there is a change of address:

Name (please print)

Russell Palmer
Rich Stahl
Mike Rebholz
Carl Wruck
Gary Weissbar
Michael Krisher

Current Mailing Address (please print)

16500 N Forecastle Tucson AZ 85739
1843 W Maplewood Tucson AZ 85746
11961 W Orange Grove Tucson AZ 85743
1301 E Paseo Pavo Tucson AZ 85716
22300 E Vallego St Queen Creek AZ 85142
13616 N 43 St #278 Phoenix AZ 85032

5. The undersigned testifies that on the date of July 3, 2017, all monuments required by law were erected upon the subject claim(s), and all notices required by law were posted on the subject claim(s) or copies thereof were in place, and at said date, each corner monument bore or contained

markings sufficient to appropriately designate the corner of the claim to which it pertains and the name of the claim(s).

I hereby certify under penalty of perjury under the laws of the State of Arizona that the foregoing statements are true and correct:

[Signature] Date: 7/3/2017
(Signature of person responsible for above statement)

Title 18 U.S.C. 1001 and 43 U.S.C. 1212 make it a crime for any person knowingly and willfully to make to any department or agency of the United States any false, fictitious or fraudulent statements or representations as to any matter within its jurisdiction.

Notary Block

SUBSCRIBED AND SWORN TO before me, this 3rd day of July 2017

By: [Signature]
(Signature of Affiant)

Title: [Signature]

My Commission Expires: 7/5/2020



IVELISSE J. MOORE
Notary Public - Arizona
Pima County
Expires 07/05/2020

INSTRUCTIONS

1. This is an optional form that may be used to satisfy the requirements for the Bureau of Land Management (BLM) under the provisions of 43 U.S.C. §1744 and 30 U.S.C. §28-28d and the regulations thereunder (43 CFR part 3835). Since local and State laws may vary, you should contact your local and State agencies where the claims are located to ensure all applicable laws and requirements are satisfied.
2. The claimant(s) must fill in the date in paragraph 1 for the applicable assessment year and the county and state where the claims are located.
3. All claim names, BLM serial numbers, legal descriptions, and original county recording information must be listed for the claims pertaining to this assessment notice.
4. The claimant(s) must complete paragraph 2 listing all labor or improvements which was performed on or did benefit the subject mining claims. The value and date of the labor or improvements must also be listed. The total amount of labor or improvements can be listed, but the total expenditure must equal at least \$100 for each claim.
5. The names and current mailing addresses of the person(s) performing the labor shall be listed in paragraph 3.
6. The name and current mailing address of each owner (claimant) of the claims shall be listed in paragraph 4. The mailing address shall be the owner's address and not the address of an agent or anyone representing the claimant. Be sure to note if there has been a change of address.
7. Paragraph 5 shall be completed to show the date it was verified that all monuments required by law were properly erected, all notices were posted, and that corners were appropriately designated for all claims listed.
8. An exact legible reproduction or duplicate (other than microfilm or other electronic media) of this affidavit or another type of affidavit of assessment work that you file or will file in the county where each claim is located, must be filed with the BLM on or before December 30 of the calendar year in which the assessment year ends. For mill or tunnel sites, a separate notice of intent to hold must be filed with the BLM on or before December 30. Requirements for filing a notice of intent to hold can be found at 43 CFR 3835.33.
9. A processing fee of \$10 for each claim listed must be remitted to the BLM along with this or any other affidavit of assessment work.

NOTICES

THE PRIVACY ACT and 43 CFR 2.223(d) require that you be furnished with the following information in connection with the information requested by this form.

AUTHORITY: 30 U.S.C. §28-28d and 43 CFR part 3835 permit collection of the information requested by this form.

PRINCIPAL PURPOSE: The BLM will use the information you provide to document compliance with 43 U.S.C. 1744 and that assessment work has been completed in accordance with 30 U.S.C. § 28-28d and 43 CFR part 3835 in lieu of paying the maintenance fee for the mining claims listed on this form.

ROUTINE USES: The BLM will only disclose this information in accordance with the provisions at 43 CFR 2.231(b) and (c).

EFFECT OF NOT PROVIDING INFORMATION: Disclosure of the requested information is required by 30 U.S.C. § 28-28d and 43 CFR part 3835 for claimants qualified to perform assessment work in lieu of paying the maintenance fee. Failure to submit all the requested information or to complete this form will delay the BLM's processing of the form and may preclude the BLM's acceptance of the assessment work information, which may result in forfeiture of the mining claim(s) by the claimant.

THE PAPERWORK REDUCTION ACT requires us to inform you that:

Use of this form is optional. You must perform assessment if a waiver to pay the maintenance fee has been requested. This form is provided to help you attest that annual assessment work has been completed in lieu of paying the maintenance fee for your claim(s). Submission of the requested information is necessary to obtain or retain a benefit.

You do not have to respond to this or any other Federal agency-sponsored information collection unless it displays a valid OMB control number.

BURDEN HOURS STATEMENT: The estimated public reporting burden for this form is 30 minutes per response, including the time for reviewing instructions, gathering and maintaining data, and completing and reviewing the form. You may submit comments regarding the burden estimate or any other aspect of this form to: U.S. Department of the Interior, Bureau of Land Management (1004-0114), Bureau Information Collection Clearance Officer (WO-630), 1849 C Street, N.W., Room 2134LM, Washington, D.C. 20240.

PHOENIX, ARIZONA

2011 AUG 15 A 9:59

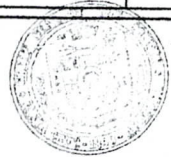
RECEIVED
BLM AZ STATE OFFICE

(January 2017)

DEPARTMENT OF THE INTERIOR
BUREAU OF LAND MANAGEMENT

OMB NO.: 1004-0114
Expires: January 31, 2020

AFFIDAVIT OF ANNUAL ASSESSMENT WORK



WHEN RECORDED, MAIL DOCUMENT TO:

NAME: Russell Palmer

ADDRESS: 16500 N Forecastle av

CITY, STATE, ZIP: Tucson Az 85739

2017-04889
Page 1 of 4
Requested By: Russell Palmer
SUZANNE SAINZ, RECORDER
SANTA CRUZ COUNTY, ARIZONA
07-06-2017 03:21 PM Recording Fee \$15.00

FOR COUNTY RECORDER'S USE

No. of Claims 4
x \$10/claim
Total due BLM \$ 40.00

TO ALL WHOM IT MAY CONCERN:

1. The undersigned certifies that at least \$100 per claim was expended for development, labor and improvements, or equivalent value added, as the annual assessment work for the assessment year ending September 1, 2017 for the following contiguous unpatented mining claim(s), located in the County of Santa Cruz, in the State of Arizona.

BLM Serial No.	Name of Claim	Tp Rg Sec Mer				County Recordation Book and Page No.	Co. Recording Date
		Example: 13N 5E 14 MDM					
397857	Alamo 1	23S	10E	10	GSAM		
397858	Alamo 2	23S	10E	10	GSAM		
397859	Alamo 3	23S	10E	9 10 15 16	GSAM		
397860	Alamo 4	23S	10E	16 21	GSAM		

PHOENIX, ARIZONA
2017 AUG 15 A 9:54
RECORDER'S OFFICE

2. Type of labor and improvements (specify what was done and give the total value for that labor and improvement to show at least \$100 for each claim). If a geological, geochemical, or geophysical survey was performed, as per 30 U.S.C. 28-1, reference the title of the report of survey, give cost and date of the survey and report, and indicate it was filed with the County Recorder:

Description of Work Performed	Value of Work Performed	Date Work Was Performed
Collection and removal of trash left by	\$ 400 ⁰⁰	3/4/17
Illegal Immigrants, Maintenance of all the		5/21/17
monuments, And Mineral exploration and		
recovery. Using Metal detectors and Hand		
Methods, such as screening and panning.		

3. Name and mailing address of each person who performed the labor and improvements:

Name (please print)

Russell Palmer
David Doyle
Mich Strohl
Carl Wruck

Current Mailing Address (please print)

16500 N Forecastle Tucson AZ 85739
705 W Camino Regio Val AZ 85641
1843 W Maplewood dr Tucson AZ 85746
1301 E Paseo Paven Tucson AZ 85718

4. Name and mailing address of each person who holds and claims the subject mining claim(s) for the valuable minerals contained therein. Be sure to indicate if there is a change of address:

Name (please print)

Russell Palmer
Rich Strohl
David Doyle
John Tsukamoto
Mike Rebholz
Carl Wruck
Michael Krisher
Joseph Krisher

Current Mailing Address (please print)

16500 N Forecastle Tucson AZ 85739
1843 W Maplewood dr Tucson AZ 85746
705 W Camino Regio Val AZ 85641
4308 N La Sella dr Prescott valley AZ 8631
11961 W George Crowe Tucson AZ 85743
1301 E Paseo Paven Tucson AZ 85718
13616 N 43 ST #270 Phoenix AZ 85032
210 Howard St #1 Poynette WI 53155

5. The undersigned testifies that on the date of July 3, 2017, all monuments required by law were erected upon the subject claim(s), and all notices required by law were posted on the subject claim(s) or copies thereof were in place, and at said date, each corner monument bore or contained

markings sufficient to appropriately designate the corner of the claim to which it pertains and the name of the claim(s).

I hereby certify under penalty of perjury under the laws of the State of Arizona that the foregoing statements are true and correct:

Dustin Palmer Date: July 3 2017
(Signature of person responsible for above statement)

Title 18 U.S.C. 1001 and 43 U.S.C. 1212 make it a crime for any person knowingly and willfully to make to any department or agency of the United States any false, fictitious or fraudulent statements or representations as to any matter within its jurisdiction.

Notary Block

SUBSCRIBED AND SWORN TO before me, this 3rd day of July 2017

By: Dustin Palmer
(Signature of Affiant)

Title: Dustin Palmer



VELISSE J. MOORE
Notary Public - Arizona
Pima County
Expires 07/05/2020

My Commission Expires: 7/5/2020

INSTRUCTIONS

1. This is an optional form that may be used to satisfy the requirements for the Bureau of Land Management (BLM) under the provisions of 43 U.S.C. §1744 and 30 U.S.C. §28-28d and the regulations thereunder (43 CFR part 3835). Since local and State laws may vary, you should contact your local and State agencies where the claims are located to ensure all applicable laws and requirements are satisfied.
2. The claimant(s) must fill in the date in paragraph 1 for the applicable assessment year and the county and state where the claims are located.
3. All claim names, BLM serial numbers, legal descriptions, and original county recording information must be listed for the claims pertaining to this assessment notice.
4. The claimant(s) must complete paragraph 2 listing all labor or improvements which was performed on or did benefit the subject mining claims. The value and date of the labor or improvements must also be listed. The total amount of labor or improvements can be listed, but the total expenditure must equal at least \$100 for each claim.
5. The names and current mailing addresses of the person(s) performing the labor shall be listed in paragraph 3.
6. The name and current mailing address of each owner (claimant) of the claims shall be listed in paragraph 4. The mailing address shall be the owner's address and not the address of an agent or anyone representing the claimant. Be sure to note if there has been a change of address.
7. Paragraph 5 shall be completed to show the date it was verified that all monuments required by law were properly erected, all notices were posted, and that corners were appropriately designated for all claims listed.
8. An exact legible reproduction or duplicate (other than microfilm or other electronic media) of this affidavit or another type of affidavit of assessment work that you file or will file in the county where each claim is located, must be filed with the BLM on or before December 30 of the calendar year in which the assessment year ends. For mill or tunnel sites, a separate notice of intent to hold must be filed with the BLM on or before December 30. Requirements for filing a notice of intent to hold can be found at 43 CFR 3835.33.
9. A processing fee of \$10 for each claim listed must be remitted to the BLM along with this or any other affidavit of assessment work.

NOTICES

THE PRIVACY ACT and 43 CFR 2.223(d) require that you be furnished with the following information in connection with the information requested by this form.

AUTHORITY: 30 U.S.C. §28-28d and 43 CFR part 3835 permit collection of the information requested by this form.

PRINCIPAL PURPOSE: The BLM will use the information you provide to document compliance with 43 U.S.C. 1744 and that assessment work has been completed in accordance with 30 U.S.C. § 28-28d and 43 CFR part 3835 in lieu of paying the maintenance fee for the mining claims listed on this form.

ROUTINE USES: The BLM will only disclose this information in accordance with the provisions at 43 CFR 2.231(b) and (c).

EFFECT OF NOT PROVIDING INFORMATION: Disclosure of the requested information is required by 30 U.S.C. § 28-28d and 43 CFR part 3835 for claimants qualified to perform assessment work in lieu of paying the maintenance fee. Failure to submit all the requested information or to complete this form will delay the BLM's processing of the form and may preclude the BLM's acceptance of the assessment work information, which may result in forfeiture of the mining claim(s) by the claimant.

THE PAPERWORK REDUCTION ACT requires us to inform you that:

Use of this form is optional. You must perform assessment if a waiver to pay the maintenance fee has been requested. This form is provided to help you attest that annual assessment work has been completed in lieu of paying the maintenance fee for your claim(s). Submission of the requested information is necessary to obtain or retain a benefit.

You do not have to respond to this or any other Federal agency-sponsored information collection unless it displays a valid OMB control number.

BURDEN HOURS STATEMENT: The estimated public reporting burden for this form is 30 minutes per response, including the time for reviewing instructions, gathering and maintaining data, and completing and reviewing the form. You may submit comments regarding the burden estimate or any other aspect of this form to: U.S. Department of the Interior, Bureau of Land Management (1004-0114), Bureau Information Collection Clearance Officer (WO-630), 1849 C Street, N.W., Room 2134LM, Washington, D.C. 20240.

RECEIVED
BUREAU OF LAND MANAGEMENT
2017 AUG 15 A 9:54
PHOENIX, ARIZONA

United States Department of the Interior
Bureau of Land Management
 DIV OF LANDS, MINRLS & ENERGY
 ONE N CENTRAL AVE
 PHOENIX, AZ 85004 -4427
 Phone: 602-417-9200

Receipt

No: 3937258

Transaction #: 4046886	
Date of Transaction: 08/15/2017	
CUSTOMER:	
RUSSELL PALMER 1650 N FORECASTLE AVENUE TUCSON, AZ 85739 US	

LINE #	QTY	DESCRIPTION	REMARKS	UNIT PRICE	TOTAL
1	1.00	LOCATABLE MINERALS / MINING CLAIMS-NOT NEW-UNADJUD, ONE AUTH NO. ONLY / MINING CLAIM MONEY RECEIVED CASES: AMC386145/\$50.00	2018 WAIVER/5 & 2017 AFFADAVIT/5	- n/a -	50.00
TOTAL:					\$50.00

PAYMENT INFORMATION			
1	AMOUNT:	50.00	POSTMARKED: N/A
	TYPE:	CHECK	RECEIVED: 08/15/2017
	CHECK NO:	1210	
	NAME:	PALMER, RUSSELL 1650 N FORECASTLE AVENUE TUCSON AZ 85739 US	

REMARKS

This receipt was generated by the automated BLM Collections and Billing System and is a paper representation of a portion of the official electronic record contained therein.

When Recorded Return Document to:

Russell Palmer
16500 N Forecastle av
Tucson AZ 85739

397857

Check here if this is a change of address.

Telephone: 520 323-1307

E-mail address: Palmer396@yahoo.com

AFFIDAVIT OF PERFORMANCE OF ANNUAL WORK

1. State of Arizona, County of Santa Cruz ss:

2. I (Name) Russell Palmer

3. Reside at (Address) 16500 N Forecastle av

City Tucson County Pima

State AZ zip 85739 being duly sworn, depose and say that I am a citizen of the United States, more than eighteen years of age, and that all of the facts set forth in this affidavit, subject to the provisions and penalties of 18 U.S.C. 1001 pertaining to the filing of false, fictitious, or fraudulent statements with the United States, are true and correct according to the best of my knowledge, information and belief.

4. Owner's name and address (If not shown in Items 1-3 above): _____

5. That I am personally acquainted with the mining claim(s). The work and improvements were made by and at the expense of the owner(s) of said claim(s). Said contiguous group of claims, listed on this document, are situated in the

Oro Blanco (optional) Mining District; Santa Cruz County, Arizona.

RECEIVED
BLM AZ STATE OFFICE
NOV 15 P 2:11
PHOENIX, ARIZONA
BLM
Date
Stamp

Line No.	AMC NUMBER	CLAIM/SITE NAME	COUNTY RECORDER DATA (If available)	TWP	RNG	SEC
1	397857	Alamo 1		23S	10E	10
2	397858	Alamo 2		23S	10E	10
3	397859	Alamo 3		23S	10E	9, 10 15, 16
4	397860	Alamo 4		23S	10E	16, 21
5						
6						

Form: MCF108
Revised July 2014
Page 1 of 2

NOV 18 2016
RAn

BLM
Date
Stamp

RECEIVED
BLM AZ STATE OFFICE
2016 NOV 15 P 2 12
PHOENIX ARIZONA

7					
8					
9					
10					

6. That between the dates starting at 12 o'clock noon on September 1, 20 15 and ending at 12 o'clock noon on September 1, 20 16 at least \$ 400.00 dollars worth of work and improvements were done and performed upon said claim(s) or upon one or more of a contiguous group of claims for the benefit of all, wholly or partly outside of a contiguous group of claims for the benefit of all, not including the location work.

7. That the following persons were employed to perform the work and improvements described herein: David Doyle, Rich Strahl, John Blennert, Russell Palmer

8. That the work and improvements performed were: Collection and removal of trash left by illegal immigrants, Mineral exploration and recovery using metal detectors, and hand methods such as screening and panning.


9. Dated: 11/8/16 Signature: Russell Palmer

SUBSCRIBED AND SWORN TO before me, a Notary Public, this 8th day of November 2016

By: Russell Palmer

Notary Public [Signature]

My Commission Expires 7/5/2020

 **IVELISSE J. MOORE**
Notary Public - Arizona
Pima County
Expires 07/05/2020

Bureau of Land Management
Arizona State Office
www.blm.gov/az

No. of Claims: 4 x \$10 = \$40.00
Check No.: 111616 Init. [Signature]
Receipt No.: 3699340
For BLM Use Only

United States Department of the Interior
Bureau of Land Management
 DIV OF LANDS, MINRLS & ENERGY
 ONE N CENTRAL AVE
 PHOENIX, AZ 85004 -4427
 Phone: 602-417-9200

Receipt

No: 3699340

Transaction #: 3804000	
Date of Transaction: 11/15/2016	
CUSTOMER:	
RUSSELL PALMER 1650 N FORECASTLE AVENUE TUCSON, AZ 85739 US	

LINE #	QTY	DESCRIPTION	REMARKS	UNIT PRICE	TOTAL
1	1.00	LOCATABLE MINERALS / MINING CLAIMS- NOT NEW-UNADJUD, ONE AUTH NO. ONLY / MINING CLAIM MONEY RECEIVED CASES: AMC397857/\$40.00	POL (4) 2016	- n/a -	40.00
TOTAL:					\$40.00

PAYMENT INFORMATION			
1	AMOUNT:	40.00	POSTMARKED: 11/10/2016
	TYPE:	CHECK	RECEIVED: 11/15/2016
	CHECK NO:	1166	
	NAME:	PALMER, RUSSELL 1650 N FORECASTLE AVENUE TUCSON AZ 85739 US	

REMARKS

This receipt was generated by the automated BLM Collections and Billing System and is a paper representation of a portion of the official electronic record contained therein.

Russell Palmer
16500 N Forecastle av
Tucson AZ 85739



1000



85004

U.S. POSTAGE
PAID
TUCSON, AZ
85737
NOV 10, 16
AMOUNT

\$1.15

R2304M110067-18

RECEIVED
BLM AZ STATE OFFICE

2016 NOV 15 P 2:11

PHOENIX, ARIZONA

FIRST CLASS

Bureau of Land Management
Arizona State Office
One North Central Avenue, Suite 800
Phoenix AZ 85004-4427

352

MAINTENANCE FEE WAIVER CERTIFICATION

FORM APPROVED
OMB NO. 1004-0114
Expires: October 31, 2016

397857

SEE INSTRUCTIONS ON PAGE 2

- This small miner waiver is filed for the assessment year beginning on September 1, 2016 and ending on September 1, 2017.
- The undersigned and all related parties owned ten or fewer mining claims, mill, or tunnel sites located and maintained on Federal lands in the United States of America on September 1, 2016.
- The undersigned have performed the assessment work required by law for each mining claim listed prior to filing this waiver and understand that by filing this form, the undersigned must file an affidavit of assessment work with the Bureau of Land Management (BLM) by the December 30th following the filing of this waiver.
- The undersigned understand that if the assessment work obligation has not yet come due under 30 U.S.C. 28 (for those claims in their first assessment year only), a notice of intent to hold reciting this condition must be recorded by the December 30th following the filing of this waiver.
- The undersigned understand that mill and tunnel sites may also be listed on this waiver and be waived from payment of the maintenance fee, and that a notice of intent to hold for these sites is required to be filed with the BLM by the December 30th following the filing of this waiver.
- The undersigned understand and acknowledge that pursuant to 43 U.S.C. 1212 and 18 U.S.C. 1001, the filing or recording of a false, fictitious, or fraudulent document with the BLM may result in a fine of up to \$250,000, a prison term not to exceed five years, or both.
- The mining claims, mill or tunnel sites for which this waiver from payment of the maintenance fees is requested are:

CLAIM OR SITE NAME	BLM RECORDATION SERIAL NUMBER
1. Alamo 1	AMC 397857 ✓
2. Alamo 2	AMC 397858
3. Alamo 3	AMC 397859
4. Alamo 4	AMC 397860
5.	
6.	
7.	
8.	
9.	
10.	

RECEIVED
BLM AZ STATE OFFICE
2016 AUG 23 A 10:31
PHOENIX, ARIZONA

The owner(s) (claimants) of the above mining claims and sites are:

David W Doyle
(Owner's Name - Please Print)
705 W Camino Regio
(Owner's Mailing Address)

David W Doyle
(Owner's Signature)
Uaill AZ 85691
(City) (State) (Zip Code)

John Tsukamoto
(Owner's Name - Please Print)
4208 N. La Jolla Dr.
(Owner's Mailing Address)

John Tsukamoto
(Owner's Signature)
Prescott Valley AZ 86314
(City) (State) (Zip Code)

Rich Strohl
(Owner's Name - Please Print)
1843 W Maplewood Dr
(Owner's Mailing Address)

Rich Strohl
(Owner's Signature)
Tucson AZ 85746
(City) (State) (Zip Code)

Russell Palmer
(Owner's Name - Please Print)
16500 N Forecastle av
(Owner's Mailing Address)

Russell Palmer
(Owner's Signature)
Iveson AZ 85739
(City) (State) (Zip Code)

(Continued on page 2)

ENTERED
SEP 7 2016
BY: RE

NL
9-7
RE

MIKE REBHOLZ

(Owner's Name - Please Print)

18961 W ORANGE GROVE RD

(Owner's Mailing Address)

Mike Reholz

(Owner's Signature)

TUCSON

(City)

AZ

(State)

85743

(Zip Code)

CARL WRUCK

(Owner's Name - Please Print)

7301 E. PASEO PAVON

(Owner's Mailing Address)

Carl D Wruck

(Owner's Signature)

TUCSON

(City)

AZ

(State)

85718

(Zip Code)

Michael Krisher

(Owner's Name - Please Print)

13616 N. 43RD #278

(Owner's Mailing Address)

Michael Krisher

(Owner's Signature)

Phoenix

(City)

AZ

(State)

85032

(Zip Code)

Joseph Krisher

(Owner's Name - Please Print)

210 Howard St. apt #1

(Owner's Mailing Address)

Joseph Krisher

(Owner's Signature)

Paynette

(City)

WI

(State)

53935

(Zip Code)

18 U.S.C. 1001 and 43 U.S.C. 1212 make it a crime for any person knowingly and willfully to make to any department or agency of the United States any false, fictitious or fraudulent statements or representations as to any matter within its jurisdiction.

INSTRUCTIONS

1. This certification is made under the provisions of 43 U.S.C. § 1744 and 30 U.S.C. §28-28k and the regulations thereunder (43 CFR Part 3830).
2. The claimant(s) must fill in the dates in paragraph 1 for the beginning and ending of the assessment year for which this waiver is sought.
3. The claimant(s) must fill in the date in paragraph 2 for the beginning of the assessment year for which this waiver is sought.
4. All claim and site names and BLM serial numbers must be listed for the mining claims, mill sites, and tunnel sites for which the waiver is sought.
5. All owners of the mining claims, mill sites, and tunnel sites and their addresses must be given.
6. This waiver form must be signed by all the claimants or their designated agent, in original form. If an agent is designated, a notarized designation of agent, signed by all of the claimants with proper address given, must be submitted with this waiver.
7. This form must be filed no later than September 1st for the upcoming assessment year in the BLM State Office where the mining claims or sites are recorded, or the waiver cannot be granted by the BLM. (Example: To obtain a waiver for the assessment year 2012, which begins on September 1, 2011, you must qualify for and file for a waiver no later than September 1, 2011, in the proper BLM State Office.)
8. For all mining claims which require assessment work, you must record an affidavit of labor on or before the December 30th immediately following the filing of this waiver. For all other mining claims or sites waived, you must record a notice of intent to hold on or before the December 30th immediately following the filing of this waiver.
9. Mill and tunnel sites may also be listed on this waiver and be waived from payment of the maintenance fee. A notice of intent to hold for these sites is required to be filed by the December 30th following the filing of this waiver.

PHOENIX, ARIZONA

2016 AUG 23 A 10:31

RECEIVED
BLM AZ STATE OFFICE

FOR OFFICIAL USE ONLY

UNITED STATES
DEPARTMENT OF THE INTERIOR
BUREAU OF LAND MANAGEMENT

1298

Handwritten initials

MAINTENANCE FEE WAIVER CERTIFICATION

Clear
386145
397857

FORM APPROVED
OMB NO. 1004-0114
Expires: October 31, 2016

SEE INSTRUCTIONS ON PAGE 2

1. This small miner waiver is filed for the assessment year beginning on September 1, 2015 and ending on September 1, 2016.
2. The undersigned and all related parties owned ten or fewer mining claims, mill, or tunnel sites located and maintained on Federal lands in the United States of America on September 1, 2015.
3. The undersigned have performed the assessment work required by law for each mining claim listed prior to filing this waiver and understand that by filing this form, the undersigned must file an affidavit of assessment work with the Bureau of Land Management (BLM) by the December 30th following the filing of this waiver.
4. The undersigned understand that if the assessment work obligation has not yet come due under 30 U.S.C. 28 (for those claims in their first assessment year only), a notice of intent to hold reciting this condition must be recorded by the December 30th following the filing of this waiver.
5. The undersigned understand that mill and tunnel sites may also be listed on this waiver and be waived from payment of the maintenance fee, and that a notice of intent to hold for these sites is required to be filed with the BLM by the December 30th following the filing of this waiver.
6. The undersigned understand and acknowledge that pursuant to 43 U.S.C. 1212 and 18 U.S.C. 1001, the filing or recording of a false, fictitious, or fraudulent document with the BLM may result in a fine of up to \$250,000, a prison term not to exceed five years, or both.
7. The mining claims, mill or tunnel sites for which this waiver from payment of the maintenance fees is requested are:

CLAIM OR SITE NAME	BLM RECORDATION SERIAL NUMBER
1. Big Toad	AMC386145 ✓
2.	
3.	
4.	
5.	
6.	
7.	
8.	
9.	
10.	

RECEIVED
 BLM AZ STATE OFFICE
 2015 AUG 17 P 3:02
 PHOENIX, ARIZONA

The owner(s) (claimants) of the above mining claims and sites are:

Michael Krisher *OK*
 (Owner's Name - Please Print)
13616 N. 43rd ST #278
 (Owner's Mailing Address)

Michael Krisher
 (Owner's Signature)
Phoenix AZ 85032
 (City) (State) (Zip Code)

GARY WEISSHAAR *OK*
 (Owner's Name - Please Print)
22300 E. VALLEJO ST.
 (Owner's Mailing Address)

Gary Weishaar
 (Owner's Signature)
QUEEN CREEK AZ 85142
 (City) (State) (Zip Code)

MIKE REBHOLZ *OK*
 (Owner's Name - Please Print)
11961 W ORANGE GROVE
 (Owner's Mailing Address)

Mike Rehholz
 (Owner's Signature)
TUCSON AZ 85743
 (City) (State) (Zip Code)

CARL WRUCK *OK*
 (Owner's Name - Please Print)
1301 E. PASEO PAVON
 (Owner's Mailing Address)

Carl D Wruck
 (Owner's Signature)
TUCSON AZ 85718
 (City) (State) (Zip Code)

(Continued on page 2)

ENTERED
AUG 18 2015
RE

NW-RE 9/9/15

JOHN C BLANNERT
(Owner's Name - Please Print)
PO Box 1206
(Owner's Mailing Address)

[Signature]
(Owner's Signature)
VAIL
(City) AZ 85641
(State) (Zip Code)

Laura Turner Blannert
(Owner's Name - Please Print)
13186 E. Kahlua Rd.
(Owner's Mailing Address)

[Signature]
(Owner's Signature)
Vail
(City) AZ 85641
(State) (Zip Code)

(Owner's Name - Please Print)
(Owner's Mailing Address)

(Owner's Signature)
(City) (State) (Zip Code)

(Owner's Name - Please Print)
(Owner's Mailing Address)

(Owner's Signature)
(City) (State) (Zip Code)

18 U.S.C. 1001 and 43 U.S.C. 1212 make it a crime for any person knowingly and willfully to make to any department or agency of the United States any false, fictitious or fraudulent statements or representations as to any matter within its jurisdiction.

INSTRUCTIONS

1. This certification is made under the provisions of 43 U.S.C. § 1744 and 30 U.S.C. §28-28k and the regulations thereunder (43 CFR Part 3830).
2. The claimant(s) must fill in the dates in paragraph 1 for the beginning and ending of the assessment year for which this waiver is sought.
3. The claimant(s) must fill in the date in paragraph 2 for the beginning of the assessment year for which this waiver is sought.
4. All claim and site names and BLM serial numbers must be listed for the mining claims, mill sites, and tunnel sites for which the waiver is sought.
5. All owners of the mining claims, mill sites, and tunnel sites and their addresses must be given.
6. This waiver form must be signed by all the claimants or their designated agent, in original form. If an agent is designated, a notarized designation of agent, signed by all of the claimants with proper address given, must be submitted with this waiver.
7. This form must be filed no later than September 1st for the upcoming assessment year in the BLM State Office where the mining claims or sites are recorded, or the waiver cannot be granted by the BLM. (Example: To obtain a waiver for the assessment year 2012, which begins on September 1, 2011, you must qualify for and file for a waiver no later than September 1, 2011, in the proper BLM State Office.)
8. For all mining claims which require assessment work, you must record an affidavit of labor on or before the December 30th immediately following the filing of this waiver. For all other mining claims or sites waived, you must record a notice of intent to hold on or before the December 30th immediately following the filing of this waiver.
9. Mill and tunnel sites may also be listed on this waiver and be waived from payment of the maintenance fee. A notice of intent to hold for these sites is required to be filed by the December 30th following the filing of this waiver.

PHOENIX, ARIZONA
2015 AUG 17 P 3:02
RECEIVED
BLM AZ STATE OFFICE

FOR OFFICIAL USE ONLY



Clear

Form 3830-2
(October 2013)

UNITED STATES
DEPARTMENT OF THE INTERIOR
BUREAU OF LAND MANAGEMENT

299

Handwritten initials

MAINTENANCE FEE WAIVER CERTIFICATION

FORM APPROVED
OMB NO. 1004-0114
Expires: October 31, 2016

SEE INSTRUCTIONS ON PAGE 2

- This small miner waiver is filed for the assessment year beginning on September 1, 2015 and ending on September 1, 2016.
- The undersigned and all related parties owned ten or fewer mining claims, mill, or tunnel sites located and maintained on Federal lands in the United States of America on September 1, 2015.
- The undersigned have performed the assessment work required by law for each mining claim listed prior to filing this waiver and understand that by filing this form, the undersigned must file an affidavit of assessment work with the Bureau of Land Management (BLM) by the December 30th following the filing of this waiver.
- The undersigned understand that if the assessment work obligation has not yet come due under 30 U.S.C. 28 (for those claims in their first assessment year only), a notice of intent to hold reciting this condition must be recorded by the December 30th following the filing of this waiver.
- The undersigned understand that mill and tunnel sites may also be listed on this waiver and be waived from payment of the maintenance fee, and that a notice of intent to hold for these sites is required to be filed with the BLM by the December 30th following the filing of this waiver.
- The undersigned understand and acknowledge that pursuant to 43 U.S.C. 1212 and 18 U.S.C. 1001, the filing or recording of a false, fictitious, or fraudulent document with the BLM may result in a fine of up to \$250,000, a prison term not to exceed five years, or both.
- The mining claims, mill or tunnel sites for which this waiver from payment of the maintenance fees is requested are:

CLAIM OR SITE NAME	BLM RECORDATION SERIAL NUMBER
1. Alamo #1	AMC397857 ✓
2. Alamo #2	AMC397858
3. Alamo #3	AMC397859
4. Alamo #4	AMC397860
5.	
6.	
7.	
8.	
9.	
10.	

RECEIVED
BLM AZ STATE OFFICE
2015 AUG 17 P 3:02
PHOENIX, ARIZONA

The owner(s) (claimants) of the above mining claims and sites are:

Michael Krisher
(Owner's Name - Please Print)
13616 N. 43rd St. #278
(Owner's Mailing Address)

Michael Krisher
(Owner's Signature)
Phoenix AZ 85032
(City) (State) (Zip Code)

Joseph Krisher
(Owner's Name - Please Print)
885 Garden Dr. Apt. #122
(Owner's Mailing Address)

Joseph Krisher
(Owner's Signature)
San Prairie WI 53590
(City) (State) (Zip Code)

DeBesson LLC
By Cary DeBessonnet (member)
(Owner's Name - Please Print)
3739 Hundred Oaks Ave
(Owner's Mailing Address)

DeBesson LLC
By Cary DeBessonnet (member)
(Owner's Signature)
Baton Rouge LA 70808
(City) (State) (Zip Code)

VEDA BLENNET MCKNIGHT
(Owner's Name - Please Print)
116 standing st
(Owner's Mailing Address)

Veda Bennett McKnight
(Owner's Signature)
Oceanside CA 92058
(City) (State) (Zip Code)

(Continued on page 2)

RECEIVED
BLM AZ STATE OFFICE
2015 AUG 17 P 3:02
PHOENIX, ARIZONA

JOHN O BLENNETT
(Owner's Name - Please Print)
PO Box 1206
(Owner's Mailing Address)

[Signature]
(Owner's Signature)
VAIL AZ 85641
(City) (State) (Zip Code)

LaQuenta Turner Blennert
(Owner's Name - Please Print)
13186 E. Kahlua Rd. Vail, Az.
(Owner's Mailing Address)

[Signature]
(Owner's Signature)
Vail AZ 85641
(City) (State) (Zip Code)

JOHNATHAN J. C. BIENNETT OK
(Owner's Name - Please Print)
13186 E. KAHUA VAIL
(Owner's Mailing Address)

[Signature]
(Owner's Signature)
VAIL AZ 85641
(City) (State) (Zip Code)

19 JEROME ADAMCZYK
(Owner's Name - Please Print)
5798 N. PRACITA ESPLENDORA
(Owner's Mailing Address)

[Signature]
(Owner's Signature)
TOLSON AZ 85718
(City) (State) (Zip Code)

18 U.S.C. 1001 and 43 U.S.C. 1212 make it a crime for any person knowingly and willfully to make to any department or agency of the United States any false, fictitious or fraudulent statements or representations as to any matter within its jurisdiction.

INSTRUCTIONS

1. This certification is made under the provisions of 43 U.S.C. § 1744 and 30 U.S.C. §28-28k and the regulations thereunder (43 CFR Part 3830).
2. The claimant(s) must fill in the dates in paragraph 1 for the beginning and ending of the assessment year for which this waiver is sought.
3. The claimant(s) must fill in the date in paragraph 2 for the beginning of the assessment year for which this waiver is sought.
4. All claim and site names and BLM serial numbers must be listed for the mining claims, mill sites, and tunnel sites for which the waiver is sought.
5. All owners of the mining claims, mill sites, and tunnel sites and their addresses must be given.
6. This waiver form must be signed by all the claimants or their designated agent, in original form. If an agent is designated, a notarized designation of agent, signed by all of the claimants with proper address given, must be submitted with this waiver.
7. This form must be filed no later than September 1st for the upcoming assessment year in the BLM State Office where the mining claims or sites are recorded, or the waiver cannot be granted by the BLM. (Example: To obtain a waiver for the assessment year 2012, which begins on September 1, 2011, you must qualify for and file for a waiver no later than September 1, 2011, in the proper BLM State Office.)
8. For all mining claims which require assessment work, you must record an affidavit of labor on or before the December 30th immediately following the filing of this waiver. For all other mining claims or sites waived, you must record a notice of intent to hold on or before the December 30th immediately following the filing of this waiver.
9. Mill and tunnel sites may also be listed on this waiver and be waived from payment of the maintenance fee. A notice of intent to hold for these sites is required to be filed by the December 30th following the filing of this waiver.

PHOENIX, ARIZONA
2015 AUG 17 P 3: 02
RECEIVED
BLM AZ STATE OFFICE

FOR OFFICIAL USE ONLY

399135

MAINTENANCE FEE PAYMENT

Claimant Name: John C. Blennert
Address: 13186 Kahlua Rd.
City: Vail State: AZ Zip: 85641-6014
Telephone: 520-647-0059
E-mail address: jbgoldmaster@gmail.com
Signature: _____

RECEIVED
BLM AZ STATE OFFICE
PHOENIX, ARIZONA
2015 AUG 17 P 3: 01
BLM
Date
Stamp

Check here if this is a change of address.

LINE NO.	AMC NUMBER	CLAIM/SITE NAME	COUNTY RECORDER DATA (If available)	TWP	RNG	SEC
1	AMC399135	Cowboy #3		3S	15E	31
2						
3						
4						
5						
6						
7						
8						
9						
10						

List additional claims on Form MCF114.

No. of Claims*: 1 x \$155 = 155
Check No: CC Init. CMU
Receipt No.: 3369138
For BLM Use Only

Bureau of Land Management
Arizona State Office
www.blm.gov/az/

* \$155 per lode mining claim, mill site, or tunnel site; and \$155 for each 20 acres or portion thereof for each placer mining claim.

Form: MCF112
Revised July 2014

[Handwritten signature]

386145

When Recorded Return Document to:
John C. Blennert
13186 E. Kahlua Rd.
Vail, AZ 85641-6014

Check here is this is a change of address.

Telephone: 520-647-0059

E-mail address: jbgoldmaster@gmail.com

AFFIDAVIT OF PERFORMANCE OF ANNUAL WORK

1. State of Arizona, County of Pima ss:

2. I (Name) John C. Blennert

3. Reside at (Address) 13186 E. Kahlua Rd.

City Vail County Pima

RECEIVED
BLM AZ STATE OFFICE
2015 AUG 17 P 3:01
PHOENIX, ARIZONA
BLM
Date
Stamp

State AZ Zip 85641-6014 being duly sworn, depose and say that I am a citizen of the United States, more than eighteen years of age, and that all of the facts set forth in this affidavit, subject to the provisions and penalties of 18 U.S.C. 1001 pertaining to the filing of false, fictitious, or fraudulent statements with the United States, are true and correct according to the best of my knowledge, information and belief.

4. Owner's name and address (If not shown in Items 1-3 above).

5. That I am personally acquainted with the mining claim(s). The work and improvements were made by and at the expense of the owner(s) of said claim(s). Said contiguous group of claims, listed on this document, are situated in the

(optional) Mining District; Pima County, Arizona.

Line No.	AMC NUMBER	CLAIM/SITE NAME	COUNTY RECORDER DATA (If available)	TWP	RNG	SEC
1	AMC386145	Big Toad		19S	16E	31
2						
3						
4						
5						
6						

Roa

AFFIDAVIT OF PERFORMANCE OF ANNUAL WORK – page 2

RECEIVED
 BLM AZ STATE OFFICE
 PHOENIX, ARIZONA
 2015 AUG 17 P 3:02
 BLM
 Date
 Stamp

7						
8						
9						
10						

6. That between the dates starting at 12 o'clock noon on September 1, 20 14 and ending at 12 o'clock noon on September 1, 20 15 at least \$ 400.00 dollars worth of work and improvements were done and performed upon said claim(s) or upon one or more of a contiguous group of claims for the benefit of all, wholly or partly outside of a contiguous group of claims for the benefit of all, not including the location work.

7. That the following persons were employed to perform the work and improvements described herein: MIKE REBOHATZ
Carl Wenzel John Blennert Mike Feistack GARY WEISSHAAR

8. That the work and improvements performed were: TRASH REMOVAL (ILLEGAL ALIENS)
METAL DETECT & SAMPLE MATCHLINES RECLAIM CAMP SITES
TRASH REMOVED Hauled To Tucson, RECYCLED RECYCLABLE LANDFILL BALANCE


9. Dated: 7/6/15 Signature: _____

SUBSCRIBED AND SWORN TO before me, a Notary Public, this 6th day of July 20 15

By: John Blennert

Notary Public _____

My Commission Expires 07-22-2016



Bureau of Land Management
 Arizona State Office
www.blm.gov/az

No. of Claims: 1 x \$10 = 10
 Check No.: CC Init. JMC
 Receipt No.: 9369138
 For BLM Use Only

Form: MCF108
 Revised July 2014
 Page 2 of 2

397857

When Recorded Return Document to:
John C. Blennert
13186 E. Kahlua Rd.
Vail, AZ 85641-6014

Check here is this is a change of address.

Telephone: 520-647-0059

E-mail address: jbgoldmaster@gmail.com

AFFIDAVIT OF PERFORMANCE OF ANNUAL WORK

1. State of Arizona, County of SantaCruz ss:

2. I (Name) John C. Blennert

3. Reside at (Address) 13186 E. Kahlua Rd.

City Vail County Pima

RECEIVED
BLM AZ STATE OFFICE
2015 AUG 17 P 3:02
PHOENIX, ARIZONA
BLM
Date
Stamp

State AZ Zip 85641-6014 being duly sworn, depose and say that I am a citizen of the United States, more than eighteen years of age, and that all of the facts set forth in this affidavit, subject to the provisions and penalties of 18 U.S.C. 1001 pertaining to the filing of false, fictitious, or fraudulent statements with the United States, are true and correct according to the best of my knowledge, information and belief.

4. Owner's name and address (If not shown in Items 1-3 above). _____

5. That I am personally acquainted with the mining claim(s). The work and improvements were made by and at the expense of the owner(s) of said claim(s). Said contiguous group of claims, listed on this document, are situated in the

OroBlanco (optional) Mining District; SantaCruz County, Arizona.

Line No.	AMC NUMBER	CLAIM/SITE NAME	COUNTY RECORDER DATA (If available)	TWP	RNG	SEC
1	AMC397857	ALAMO #1		23S	10E	10
2	AMC397858	ALAMO #2		23S	10E	10
3	AMC397859	ALAMO #3		23S	10E	9,10 15,16
4	AMC397860	ALAMO #4		23S	10E	16,21
5						
6						

RAM

RECEIVED
BLM AZ STATE OFFICE
2015 AUG 17 P 3:02
PHOENIX, ARIZONA

BLM
Date
Stamp

7					
8					
9					
10					

6. That between the dates starting at 12 o'clock noon on September 1, 20 14 and ending at 12 o'clock noon on September 1, 20 15 at least \$ 600⁰⁰ dollars worth of work and improvements were done and performed upon said claim(s) or upon one or more of a contiguous group of claims for the benefit of all, wholly or partly outside of a contiguous group of claims for the benefit of all, not including the location work.


7. That the following persons were employed to perform the work and improvements described herein: MIKE KRISHNAN, GARY WASSAAR, CARL WELCH, MIKE REBHOLTZ, RUSTY PALMER, CHRIS PORTER

8. That the work and improvements performed were: PLU + HAUL OUT APX 4000 LBS OF TRASH (WORKBOOTS, CANS, PANTS) LEFT BY INMATES HAUL TO TUCSON, RECYCLED OR LANDFILLED, SPECIAL DROPS + DRY SAND

9. Dated: 7/16/15 Signature: [Signature]

SUBSCRIBED AND SWORN TO before me, a Notary Public, this 6th day of July 20 15

By: John Blenret
Notary Public [Signature]
My Commission Expires 07-22-2016



Bureau of Land Management
Arizona State Office
www.blm.gov/az

No. of Claims: 4 x \$10 = 40
 Check No.: CCU Init. JMB
 Receipt No.: 3369138
 For BLM Use Only

United States Department of the Interior
Bureau of Land Management
 LANDS/RECREATION & PLANNING
 ONE N CENTRAL AVE
 PHOENIX, AZ 85004 -2203
 Phone: 602-417-9200

Receipt

No: 3369138

Transaction #: 3467241	
Date of Transaction: 08/17/2015	
CUSTOMER:	
JOHN BLENNERT PO BOX 1206 VAIL, AZ 85641-1206 US	

LINE #	QTY	DESCRIPTION	REMARKS	UNIT PRICE	TOTAL
1	1.00	LOCATABLE MINERALS / MINING CLAIMS-NOT NEW-UNADJUD, ONE AUTH NO. ONLY / MINING CLAIM MONEY RECEIVED CASES: AMC399135/\$205.00	POL 2015/5 WAV MAINT 2016/1	- n/a -	205.00
TOTAL:					\$205.00

PAYMENT INFORMATION			
NOTE: Items will appear on credit card statement as "Bureau of Land Mgmt CO".			
1	AMOUNT:	205.00	POSTMARKED: N/A
	TYPE:	CREDIT CARD	RECEIVED: 08/17/2015
	NAME:	BLENNERT, JOHN PO BOX 1206 VAIL AZ 85641-1206 US	
	CARD NO:	XXXXXXXXXXXX1295	AUTH CODE: 70614P
	NAME ON CARD:	JOHN C BLENNERT	
	EXPIRES:	06/2019	
	SIGNATURE:		

REMARKS

This receipt was generated by the automated BLM Collections and Billing System and is a paper representation of a portion of the official electronic record contained therein.

Ram

Provided by Sonia Santillan/WO from vendor
 Address corrections 5/19/15

397857

Admin State	Serial Nr Full	Mc Lead Case Ser Nr	Cust Nm	Address	City	State	Zip	Move Date	Address	Address 2	City	State	Zip5	Zip4
AZ	AMC416357	AMC416357	ANDERSON LARRY	6335 N POTTERY PL	PRESCOTT	AZ	863058661	201502	20490 TIMOTHY DR		SOULSBYVILL	CA	95372	9737
AZ	AMC425373	AMC425373	BENNETTO JOHN	20218 E TONELEA TRL	MAYER	AZ	863332509	201502	22119 N 36TH ST		PHOENIX	AZ	85050	7395
AZ	AMC425294	AMC425284	BLUNCK PHILLIP	260 HUDSON AVE	NAMPA	ID	836512320	201412	6452 CHERRY LN		NAMPA	ID	83687	8300
AZ	AMC404135	AMC404130	BRITTON DOUG	17210 E HILLCREST DR	FOUNTAIN HILLS	AZ	852686719	201411	15359 E LOTUS LN		FOUNTAIN HILLS	AZ	85268	4375
AZ	AMC404136	AMC404130	BRITTON DOUG	17210 E HILLCREST DR	FOUNTAIN HILLS	AZ	852686719	201411	15359 E LOTUS LN		FOUNTAIN HILLS	AZ	85268	4375
AZ	AMC417510	AMC417508	BRUNN MICHAEL	4664 FLANDERS WAY	DENVER	CO	802496687	201403	1181 S ZENO WAY	UNIT D	AURORA	CO	80017	5726
AZ	AMC417511	AMC417508	BRUNN MICHAEL	4664 FLANDERS WAY	DENVER	CO	802496687	201403	1181 S ZENO WAY	UNIT D	AURORA	CO	80017	5726
AZ	AMC417512	AMC417508	BRUNN MICHAEL	4664 FLANDERS WAY	DENVER	CO	802496687	201403	1181 S ZENO WAY	UNIT D	AURORA	CO	80017	5726
AZ	AMC350781	AMC350781	BURKETT DAVID	17007 E DARLEEN DR	LEANDER	TX	786419616	201411	17504 W 1ST ST		LEANDER	TX	78641	9469
AZ	AMC421630	AMC421630	CARLING JOSH	PO BOX 1412	BAGDAD	AZ	863211412	201407	HC 1	BOX 3061	BAGDAD	AZ	86321	9706
AZ	AMC421631	AMC421630	CARLING JOSH	PO BOX 1412	BAGDAD	AZ	863211412	201407	HC 1	BOX 3061	BAGDAD	AZ	86321	9706
AZ	AMC421632	AMC421630	CARLING JOSH	PO BOX 1412	BAGDAD	AZ	863211412	201407	HC 1	BOX 3061	BAGDAD	AZ	86321	9706
AZ	AMC424950	AMC424950	CARLING JOSH	PO BOX 1412	BAGDAD	AZ	863211412	201407	HC 1	BOX 3061	BAGDAD	AZ	86321	9706
AZ	AMC424951	AMC424950	CARLING JOSH	PO BOX 1412	BAGDAD	AZ	863211412	201407	HC 1	BOX 3061	BAGDAD	AZ	86321	9706
AZ	AMC429445	AMC429445	CHARLEBOIX HOWARD F	4804 4TH AVE N APT 2	GREAT FALLS	MT	594051415	201403	48 COVE LN		GREAT FALLS	MT	59404	6123
AZ	AMC429446	AMC429445	CHARLEBOIX HOWARD F	4804 4TH AVE N APT 2	GREAT FALLS	MT	594051415	201403	48 COVE LN		GREAT FALLS	MT	59404	6123
AZ	AMC422789	AMC422789	CIESZKI TIMOTHY K	PO BOX 1	YARNELL	AZ	853620001	201410	419 N WASHINGTON AVE		TITUSVILLE	FL	32796	5808
AZ	AMC424569	AMC424569	CIESZKI TIMOTHY K	PO BOX 1	YARNELL	AZ	853620001	201410	419 N WASHINGTON AVE		TITUSVILLE	FL	32796	5808
AZ	AMC430246	AMC430246	CIUMMO MICHAEL	11433 E JUAN TABO RD	SCOTTSDALE	AZ	852555706	201503	19602 N 32ND ST	LOT 94	PHOENIX	AZ	85050	1930
AZ	AMC430247	AMC430246	CIUMMO MICHAEL	11433 E JUAN TABO RD	SCOTTSDALE	AZ	852555706	201503	19602 N 32ND ST	LOT 94	PHOENIX	AZ	85050	1930
AZ	AMC416910	AMC416910	CLARK ANDY	PO BOX 354	SUPERIOR	AZ	851731305	201409	53515 SUTTON PL		MIAMI	AZ	85539	9630
AZ	AMC421119	AMC421119	CODER LANA	2138 LYNXWOOD DR	PRESCOTT	AZ	863015481	201412	10801 S STATE ROUTE 69		MAYER	AZ	86333	5804
AZ	AMC420818	AMC420818	COUILLARD JACKIE	11663 PINE BEACH DR	BRAINERD	MN	564012065	201405	3014 ROCKING RANCH		PINE RIVER	MN	56474	4030
AZ	AMC426108	AMC426104	CRAWFORD SHAWN	2630 ARNOLD DR	ELLSWORTH AFB	SD	577064813	201503	9405 OREN THOMPSON RD		CHARLOTTE	NC	28213	7733
AZ	AMC395633	AMC395633	DAMOUTH LANNY	4717 W PARADISE LN	GLENDALE	AZ	853062632	201408	5350 W BELL RD	STE C122	GLENDALE	AZ	85308	3907
AZ	AMC395634	AMC395633	DAMOUTH LANNY	4717 W PARADISE LN	GLENDALE	AZ	853062632	201408	5350 W BELL RD	STE C122	GLENDALE	AZ	85308	3907
AZ	AMC428197	AMC428197	DESERT GOLD DIGGERS INC	PO BOX 85358	TUCSON	AZ	857545358	201407	PO BOX 5215		TUCSON	AZ	85703	0215
AZ	AMC428198	AMC428197	DESERT GOLD DIGGERS INC	PO BOX 85358	TUCSON	AZ	857545358	201407	PO BOX 5215		TUCSON	AZ	85703	0215
AZ	AMC428199	AMC428197	DESERT GOLD DIGGERS INC	PO BOX 85358	TUCSON	AZ	857545358	201407	PO BOX 5215		TUCSON	AZ	85703	0215
AZ	AMC428200	AMC428197	DESERT GOLD DIGGERS INC	PO BOX 85358	TUCSON	AZ	857545358	201407	PO BOX 5215		TUCSON	AZ	85703	0215
AZ	AMC428201	AMC428197	DESERT GOLD DIGGERS INC	PO BOX 85358	TUCSON	AZ	857545358	201407	PO BOX 5215		TUCSON	AZ	85703	0215
AZ	AMC428202	AMC428197	DESERT GOLD DIGGERS INC	PO BOX 85358	TUCSON	AZ	857545358	201407	PO BOX 5215		TUCSON	AZ	85703	0215
AZ	AMC428203	AMC428197	DESERT GOLD DIGGERS INC	PO BOX 85358	TUCSON	AZ	857545358	201407	PO BOX 5215		TUCSON	AZ	85703	0215
AZ	AMC428204	AMC428197	DESERT GOLD DIGGERS INC	PO BOX 85358	TUCSON	AZ	857545358	201407	PO BOX 5215		TUCSON	AZ	85703	0215
AZ	AMC428205	AMC428197	DESERT GOLD DIGGERS INC	PO BOX 85358	TUCSON	AZ	857545358	201407	PO BOX 5215		TUCSON	AZ	85703	0215
AZ	AMC428206	AMC428197	DESERT GOLD DIGGERS INC	PO BOX 85358	TUCSON	AZ	857545358	201407	PO BOX 5215		TUCSON	AZ	85703	0215
AZ	AMC428207	AMC428197	DESERT GOLD DIGGERS INC	PO BOX 85358	TUCSON	AZ	857545358	201407	PO BOX 5215		TUCSON	AZ	85703	0215
AZ	AMC428208	AMC428197	DESERT GOLD DIGGERS INC	PO BOX 85358	TUCSON	AZ	857545358	201407	PO BOX 5215		TUCSON	AZ	85703	0215
AZ	AMC428209	AMC428197	DESERT GOLD DIGGERS INC	PO BOX 85358	TUCSON	AZ	857545358	201407	PO BOX 5215		TUCSON	AZ	85703	0215
AZ	AMC428286	AMC428286	DESERT GOLD DIGGERS INC	PO BOX 85358	TUCSON	AZ	857545358	201407	PO BOX 5215		TUCSON	AZ	85703	0215
AZ	AMC428287	AMC428286	DESERT GOLD DIGGERS INC	PO BOX 85358	TUCSON	AZ	857545358	201407	PO BOX 5215		TUCSON	AZ	85703	0215
AZ	AMC427885	AMC427885	DIXON NELSON	PO BOX 819	CONGRESS	AZ	853320819	201504	251 S SCOTT DR		SEQUIM	WA	98382	6806
AZ	AMC418665	AMC418660	FINK ALAN	718 AVENUE D	BILLINGS	MT	591023536	201504	114 9TH AVE SW		SIDNEY	MT	59270	3721
AZ	AMC390947	AMC390947	FROMBACH ELMER W JR	4103 55TH AVE SW	SEATTLE	WA	981163916	201501	1925 S CORONADO RD	APT 2069	GILBERT	AZ	85295	2215
AZ	AMC390947	AMC390947	FROMBACH KRISTI	4103 55TH AVE SW	SEATTLE	WA	981163916	201501	1925 S CORONADO RD	APT 2069	GILBERT	AZ	85295	2215
AZ	AMC373841	AMC373840	GRASSE STERLING	PO BOX 999	CONGRESS	AZ	853320999	201402	15572 E KENYON AVE		AURORA	CO	80013	2437
AZ	AMC373842	AMC373840	GRASSE STERLING	PO BOX 999	CONGRESS	AZ	853320999	201402	15572 E KENYON AVE		AURORA	CO	80013	2437
AZ	AMC430503	AMC430503	HAHN GREGORY A	8353 W ILIFF AVE	LAKEWOOD	CO	802273009	201504	PO BOX 2428		CORTARO	AZ	85652	2428
AZ	AMC430504	AMC430503	HAHN GREGORY A	8353 W ILIFF AVE	LAKEWOOD	CO	802273009	201504	PO BOX 2428		CORTARO	AZ	85652	2428
AZ	AMC430505	AMC430503	HAHN GREGORY A	8353 W ILIFF AVE	LAKEWOOD	CO	802273009	201504	PO BOX 2428		CORTARO	AZ	85652	2428
AZ	AMC430506	AMC430503	HAHN GREGORY A	8353 W ILIFF AVE	LAKEWOOD	CO	802273009	201504	PO BOX 2428		CORTARO	AZ	85652	2428
AZ	AMC430507	AMC430503	HAHN GREGORY A	8353 W ILIFF AVE	LAKEWOOD	CO	802273009	201504	PO BOX 2428		CORTARO	AZ	85652	2428

AZ	AMC430508	AMC430503	HAHN GREGORY A	8353 W ILIFF AVE	LAKEWOOD	CO	802273009	201504	PO BOX 2428			CORTARO	AZ	85652	2428
AZ	AMC430509	AMC430503	HAHN GREGORY A	8353 W ILIFF AVE	LAKEWOOD	CO	802273009	201504	PO BOX 2428			CORTARO	AZ	85652	2428
AZ	AMC430510	AMC430503	HAHN GREGORY A	8353 W ILIFF AVE	LAKEWOOD	CO	802273009	201504	PO BOX 2428			CORTARO	AZ	85652	2428
AZ	AMC430511	AMC430503	HAHN GREGORY A	8353 W ILIFF AVE	LAKEWOOD	CO	802273009	201504	PO BOX 2428			CORTARO	AZ	85652	2428
AZ	AMC430512	AMC430503	HAHN GREGORY A	8353 W ILIFF AVE	LAKEWOOD	CO	802273009	201504	PO BOX 2428			CORTARO	AZ	85652	2428
AZ	AMC430513	AMC430503	HAHN GREGORY A	8353 W ILIFF AVE	LAKEWOOD	CO	802273009	201504	PO BOX 2428			CORTARO	AZ	85652	2428
AZ	AMC430514	AMC430503	HAHN GREGORY A	8353 W ILIFF AVE	LAKEWOOD	CO	802273009	201504	PO BOX 2428			CORTARO	AZ	85652	2428
AZ	AMC430515	AMC430503	HAHN GREGORY A	8353 W ILIFF AVE	LAKEWOOD	CO	802273009	201504	PO BOX 2428			CORTARO	AZ	85652	2428
AZ	AMC430516	AMC430503	HAHN GREGORY A	8353 W ILIFF AVE	LAKEWOOD	CO	802273009	201504	PO BOX 2428			CORTARO	AZ	85652	2428
AZ	AMC430517	AMC430503	HAHN GREGORY A	8353 W ILIFF AVE	LAKEWOOD	CO	802273009	201504	PO BOX 2428			CORTARO	AZ	85652	2428
AZ	AMC430518	AMC430503	HAHN GREGORY A	8353 W ILIFF AVE	LAKEWOOD	CO	802273009	201504	PO BOX 2428			CORTARO	AZ	85652	2428
AZ	AMC424721	AMC424720	HARMON STEPHEN M	1080 W 3300 S APT 1083	SALT LAKE CITY	UT	841193372	201407	2846 S 9150 W			MAGNA	UT	84044	1048
AZ	AMC424720	AMC424720	HOBBS MARK RAY	PO BOX 47	WESTBY	MT	592750047	201406	2506 CEDAR AVE			GREELEY	CO	80631	7918
AZ	AMC424721	AMC424720	HOBBS MARK RAY	PO BOX 47	WESTBY	MT	592750047	201406	2506 CEDAR AVE			GREELEY	CO	80631	7918
AZ	AMC424723	AMC424720	HOBBS MARK RAY	PO BOX 47	WESTBY	MT	592750047	201406	2506 CEDAR AVE			GREELEY	CO	80631	7918
AZ	AMC428769	AMC428769	HOBBS MARK RAY	PO BOX 47	WESTBY	MT	592750047	201406	2506 CEDAR AVE			GREELEY	CO	80631	7918
AZ	AMC350435	AMC350435	HOFFMAN JOHN J	PO BOX 211	LAVEEN	AZ	853390211	201411	3504 W TANNER RANCH RD			QUEEN CREEK	AZ	85142	3044
AZ	AMC350436	AMC350435	HOFFMAN JOHN J	PO BOX 211	LAVEEN	AZ	853390211	201411	3504 W TANNER RANCH RD			QUEEN CREEK	AZ	85142	3044
AZ	AMC355908	AMC355908	HOFFMAN JOHN J	PO BOX 211	LAVEEN	AZ	853390211	201411	3504 W TANNER RANCH RD			QUEEN CREEK	AZ	85142	3044
AZ	AMC356376	AMC356376	HOFFMAN JOHN J	PO BOX 211	LAVEEN	AZ	853390211	201411	3504 W TANNER RANCH RD			QUEEN CREEK	AZ	85142	3044
AZ	AMC356377	AMC356376	HOFFMAN JOHN J	PO BOX 211	LAVEEN	AZ	853390211	201411	3504 W TANNER RANCH RD			QUEEN CREEK	AZ	85142	3044
AZ	AMC356378	AMC356376	HOFFMAN JOHN J	PO BOX 211	LAVEEN	AZ	853390211	201411	3504 W TANNER RANCH RD			QUEEN CREEK	AZ	85142	3044
AZ	AMC356379	AMC356376	HOFFMAN JOHN J	PO BOX 211	LAVEEN	AZ	853390211	201411	3504 W TANNER RANCH RD			QUEEN CREEK	AZ	85142	3044
AZ	AMC356616	AMC356616	HOFFMAN JOHN J	PO BOX 211	LAVEEN	AZ	853390211	201411	3504 W TANNER RANCH RD			QUEEN CREEK	AZ	85142	3044
AZ	AMC395803	AMC395803	HOFFMAN JOHN J	PO BOX 211	LAVEEN	AZ	853390211	201411	3504 W TANNER RANCH RD			QUEEN CREEK	AZ	85142	3044
AZ	AMC395804	AMC395803	HOFFMAN JOHN J	PO BOX 211	LAVEEN	AZ	853390211	201411	3504 W TANNER RANCH RD			QUEEN CREEK	AZ	85142	3044
AZ	AMC358799	AMC358798	JEWELL MAUREEN	1885 COUNTY ROAD	RIFLE	CO	816508421	201411	5122 MOOSEHOLLOW DR	UNIT 211		EDEN	UT	84310	6605
AZ	AMC364971	AMC364971	JEWELL MAUREEN	1885 COUNTY ROAD	RIFLE	CO	816508421	201411	5122 MOOSEHOLLOW DR	UNIT 211		EDEN	UT	84310	6605
AZ	AMC358799	AMC358798	JEWELL WILLIAM	1885 COUNTY ROAD	RIFLE	CO	816508421	201411	5122 MOOSEHOLLOW DR	UNIT 211		EDEN	UT	84310	6605
AZ	AMC364971	AMC364971	JEWELL WILLIAM	1885 COUNTY ROAD	RIFLE	CO	816508421	201411	5122 MOOSEHOLLOW DR	UNIT 211		EDEN	UT	84310	6605
AZ	AMC412555	AMC412553	JOHNSON CHRISTOPHER	6355 GENESEE ST	LANCASTER	NY	140869729	201412	1411 PERSIMMON WAY			LAKELAND	FL	33811	1518
AZ	AMC414503	AMC414489	JOHNSON MARC	2302 S DELAWARE ST	DENVER	CO	802234321	201412	3897 N BOUSE RD			GOLDEN VALLEY	AZ	86413	9379
AZ	AMC350130	AMC350128	JONES TIM	4143 N 27TH ST APT 11	PHOENIX	AZ	850165765	201408	8202 W PICCADILLY RD			PHOENIX	AZ	85033	3414
AZ	AMC425399	AMC425399	KELLER CHRISTOPHER	911 S 17TH AVE # 1	PHOENIX	AZ	850073507	201501	232 S 12TH AVE			PHOENIX	AZ	85007	3101
AZ	AMC397857	AMC397857	KRISHER JOSEPH	5326 CONGRESS AVE	MADISON	WI	537182273	201409	885 GARDEN DR	APT 122		SUN PRAIRIE	WI	53590	4172
AZ	AMC397858	AMC397857	KRISHER JOSEPH	5326 CONGRESS AVE	MADISON	WI	537182273	201409	885 GARDEN DR	APT 122		SUN PRAIRIE	WI	53590	4172
AZ	AMC397859	AMC397857	KRISHER JOSEPH	5326 CONGRESS AVE	MADISON	WI	537182273	201409	885 GARDEN DR	APT 122		SUN PRAIRIE	WI	53590	4172
AZ	AMC397860	AMC397857	KRISHER JOSEPH	5326 CONGRESS AVE	MADISON	WI	537182273	201409	885 GARDEN DR	APT 122		SUN PRAIRIE	WI	53590	4172
AZ	AMC417683	AMC417680	LATHROP DANIEL	1594 WADSWORTH	DIXON	IL	610218642	201503	PO BOX 762			AGUILA	AZ	85320	0762
AZ	AMC417683	AMC417680	LATHROP LISA	1594 WADSWORTH	DIXON	IL	610218642	201503	PO BOX 762			AGUILA	AZ	85320	0762
AZ	AMC430384	AMC430384	LATZY EDWARD J	PO BOX 4643	QUARTZSITE	AZ	853594643	201503	6475 BRANDYWINE DR			ANDOVER	OH	44003	9209
AZ	AMC404135	AMC404130	MILLAY HONEY	17210 E HILLCREST DR	FOUNTAIN HILLS	AZ	852686719	201411	15359 E LOTUS LN			FOUNTAIN HILLS	AZ	85268	4375
AZ	AMC404136	AMC404130	MILLAY HONEY	17210 E HILLCREST DR	FOUNTAIN HILLS	AZ	852686719	201411	15359 E LOTUS LN			FOUNTAIN HILLS	AZ	85268	4375
AZ	AMC413507	AMC413507	MOFFETT SHAWN	7350 W VEDA LN	KIRKLAND	AZ	863326074	201407	602 E MADISON AVE	UNIT 26		MILTON	WI	53563	1345
AZ	AMC417355	AMC417355	MOFFETT SHAWN	7350 W VEDA LN	KIRKLAND	AZ	863326074	201407	602 E MADISON AVE	UNIT 26		MILTON	WI	53563	1345
AZ	AMC421633	AMC421633	MOFFETT SHAWN	7350 W VEDA LN	KIRKLAND	AZ	863326074	201407	602 E MADISON AVE	UNIT 26		MILTON	WI	53563	1345
AZ	AMC310987	AMC310987	MONTGOMERY GEORGETTE	908 SELLERS DR NE	ALBUQUERQUE	NM	871125164	201407	1000 MADEIRA DR SE	APT 2		ALBUQUERQUE	NM	87108	4648
AZ	AMC310988	AMC310987	MONTGOMERY GEORGETTE	908 SELLERS DR NE	ALBUQUERQUE	NM	871125164	201407	1000 MADEIRA DR SE	APT 2		ALBUQUERQUE	NM	87108	4648
AZ	AMC310989	AMC310987	MONTGOMERY GEORGETTE	908 SELLERS DR NE	ALBUQUERQUE	NM	871125164	201407	1000 MADEIRA DR SE	APT 2		ALBUQUERQUE	NM	87108	4648

AZ	AMC310990	AMC310987	MONTGOMERY GEORGETTE	908 SELLERS DR NE	ALBUQUERQUE	NM	871125164	201407	1000 MADEIRA DR SE	APT 2	ALBUQUERQUE	NM	87108	4648
AZ	AMC310991	AMC310987	MONTGOMERY GEORGETTE	908 SELLERS DR NE	ALBUQUERQUE	NM	871125164	201407	1000 MADEIRA DR SE	APT 2	ALBUQUERQUE	NM	87108	4648
AZ	AMC310992	AMC310987	MONTGOMERY GEORGETTE	908 SELLERS DR NE	ALBUQUERQUE	NM	871125164	201407	1000 MADEIRA DR SE	APT 2	ALBUQUERQUE	NM	87108	4648
AZ	AMC311330	AMC311330	MONTGOMERY GEORGETTE	908 SELLERS DR NE	ALBUQUERQUE	NM	871125164	201407	1000 MADEIRA DR SE	APT 2	ALBUQUERQUE	NM	87108	4648
AZ	AMC311331	AMC311330	MONTGOMERY GEORGETTE	908 SELLERS DR NE	ALBUQUERQUE	NM	871125164	201407	1000 MADEIRA DR SE	APT 2	ALBUQUERQUE	NM	87108	4648
AZ	AMC311332	AMC311330	MONTGOMERY GEORGETTE	908 SELLERS DR NE	ALBUQUERQUE	NM	871125164	201407	1000 MADEIRA DR SE	APT 2	ALBUQUERQUE	NM	87108	4648
AZ	AMC371820	AMC371820	MONZON BENARDO	878 ENTRADA PL	CHULA VISTA	CA	919106527	201503	1338 NICOLETTE AVE	UNIT 1012	CHULA VISTA	CA	91913	3975
AZ	AMC371821	AMC371820	MONZON BENARDO	878 ENTRADA PL	CHULA VISTA	CA	919106527	201503	1338 NICOLETTE AVE	UNIT 1012	CHULA VISTA	CA	91913	3975
AZ	AMC412339	AMC412339	OLSON DAVID	26039 EDELWEISS CIR	EVERGREEN	CO	804395521	201503	9690 HARRISON ST		THORNTON	CO	80229	2825
AZ	AMC412340	AMC412339	OLSON DAVID	26039 EDELWEISS CIR	EVERGREEN	CO	804395521	201503	9690 HARRISON ST		THORNTON	CO	80229	2825
AZ	AMC412341	AMC412339	OLSON DAVID	26039 EDELWEISS CIR	EVERGREEN	CO	804395521	201503	9690 HARRISON ST		THORNTON	CO	80229	2825
AZ	AMC412342	AMC412339	OLSON DAVID	26039 EDELWEISS CIR	EVERGREEN	CO	804395521	201503	9690 HARRISON ST		THORNTON	CO	80229	2825
AZ	AMC413133	AMC413133	OLSON DAVID	26039 EDELWEISS CIR	EVERGREEN	CO	804395521	201503	9690 HARRISON ST		THORNTON	CO	80229	2825
AZ	AMC413134	AMC413133	OLSON DAVID	26039 EDELWEISS CIR	EVERGREEN	CO	804395521	201503	9690 HARRISON ST		THORNTON	CO	80229	2825
AZ	AMC413135	AMC413133	OLSON DAVID	26039 EDELWEISS CIR	EVERGREEN	CO	804395521	201503	9690 HARRISON ST		THORNTON	CO	80229	2825
AZ	AMC413136	AMC413133	OLSON DAVID	26039 EDELWEISS CIR	EVERGREEN	CO	804395521	201503	9690 HARRISON ST		THORNTON	CO	80229	2825
AZ	AMC427887	AMC427887	PEZZA DOMINICK	3450 N HUALAPAI WAY UNIT 2107	LAS VEGAS	NV	891298088	201411	6600 COASTAL BREEZE CT		LAS VEGAS	NV	89108	4353
AZ	AMC421119	AMC421119	POMICHTER RAYMOND M	9295 S STEVEN TRL	KIRKLAND	AZ	863325040	201503	10801 S STATE ROUTE		MAYER	AZ	86333	5804
AZ	AMC425532	AMC425532	PUCKETT JOE	6412 W ROMA AVE	PHOENIX	AZ	850332724	201405	PO BOX 778		DEWEY	AZ	86327	0778
AZ	AMC414354	AMC414338	RACHAL ADA MELODY	27523 N 17TH LN	PHOENIX	AZ	850855312	201403	16271 N 159TH AVE		SURPRISE	AZ	85374	5715
AZ	AMC414354	AMC414338	RACHAL KENNETH W SR	27523 N 17TH LN	PHOENIX	AZ	850855312	201403	16271 N 159TH AVE		SURPRISE	AZ	85374	5715
AZ	AMC399303	AMC399303	REDSTONE RESOURCES CORP	10920 W ALAMEDA AVE STE 207	LAKEWOOD	CO	802262680	201501	3948 MONTCLAIR LN		BOULDER	CO	80301	6019
AZ	AMC399304	AMC399303	REDSTONE RESOURCES CORP	10920 W ALAMEDA AVE STE 207	LAKEWOOD	CO	802262680	201501	3948 MONTCLAIR LN		BOULDER	CO	80301	6019
AZ	AMC402403	AMC402403	REDSTONE RESOURCES CORP	10920 W ALAMEDA AVE STE 207	LAKEWOOD	CO	802262680	201501	3948 MONTCLAIR LN		BOULDER	CO	80301	6019
AZ	AMC402404	AMC402403	REDSTONE RESOURCES CORP	10920 W ALAMEDA AVE STE 207	LAKEWOOD	CO	802262680	201501	3948 MONTCLAIR LN		BOULDER	CO	80301	6019
AZ	AMC402405	AMC402403	REDSTONE RESOURCES CORP	10920 W ALAMEDA AVE STE 207	LAKEWOOD	CO	802262680	201501	3948 MONTCLAIR LN		BOULDER	CO	80301	6019
AZ	AMC403038	AMC403038	REDSTONE RESOURCES CORP	10920 W ALAMEDA AVE STE 207	LAKEWOOD	CO	802262680	201501	3948 MONTCLAIR LN		BOULDER	CO	80301	6019
AZ	AMC403039	AMC403038	REDSTONE RESOURCES CORP	10920 W ALAMEDA AVE STE 207	LAKEWOOD	CO	802262680	201501	3948 MONTCLAIR LN		BOULDER	CO	80301	6019
AZ	AMC403040	AMC403038	REDSTONE RESOURCES CORP	10920 W ALAMEDA AVE STE 207	LAKEWOOD	CO	802262680	201501	3948 MONTCLAIR LN		BOULDER	CO	80301	6019
AZ	AMC403041	AMC403038	REDSTONE RESOURCES CORP	10920 W ALAMEDA AVE STE 207	LAKEWOOD	CO	802262680	201501	3948 MONTCLAIR LN		BOULDER	CO	80301	6019
AZ	AMC403042	AMC403038	REDSTONE RESOURCES CORP	10920 W ALAMEDA AVE STE 207	LAKEWOOD	CO	802262680	201501	3948 MONTCLAIR LN		BOULDER	CO	80301	6019
AZ	AMC403043	AMC403038	REDSTONE RESOURCES CORP	10920 W ALAMEDA AVE STE 207	LAKEWOOD	CO	802262680	201501	3948 MONTCLAIR LN		BOULDER	CO	80301	6019
AZ	AMC403044	AMC403038	REDSTONE RESOURCES CORP	10920 W ALAMEDA AVE STE 207	LAKEWOOD	CO	802262680	201501	3948 MONTCLAIR LN		BOULDER	CO	80301	6019
AZ	AMC403045	AMC403038	REDSTONE RESOURCES CORP	10920 W ALAMEDA AVE STE 207	LAKEWOOD	CO	802262680	201501	3948 MONTCLAIR LN		BOULDER	CO	80301	6019
AZ	AMC403046	AMC403038	REDSTONE RESOURCES CORP	10920 W ALAMEDA AVE STE 207	LAKEWOOD	CO	802262680	201501	3948 MONTCLAIR LN		BOULDER	CO	80301	6019
AZ	AMC403047	AMC403038	REDSTONE RESOURCES CORP	10920 W ALAMEDA AVE STE 207	LAKEWOOD	CO	802262680	201501	3948 MONTCLAIR LN		BOULDER	CO	80301	6019
AZ	AMC403048	AMC403038	REDSTONE RESOURCES CORP	10920 W ALAMEDA AVE STE 207	LAKEWOOD	CO	802262680	201501	3948 MONTCLAIR LN		BOULDER	CO	80301	6019
AZ	AMC403049	AMC403038	REDSTONE RESOURCES CORP	10920 W ALAMEDA AVE STE 207	LAKEWOOD	CO	802262680	201501	3948 MONTCLAIR LN		BOULDER	CO	80301	6019

AZ	AMC411003	AMC410998	REDSTONE RESOURCES CORP	10920 W ALAMEDA AVE STE 207	LAKEWOOD	CO	802262680	201501	3948 MONTCLAIR LN		BOULDER	CO	80301	6019
AZ	AMC395229	AMC395229	ROETKEN CLINT	10918 W MIAMI AVE	TOLLESON	AZ	853539462	201409	16644 E LAST TRAIL DR		FOUNTAIN HILLS	AZ	85268	6636
AZ	AMC395230	AMC395229	ROETKEN CLINT	10918 W MIAMI AVE	TOLLESON	AZ	853539462	201409	16644 E LAST TRAIL DR		FOUNTAIN HILLS	AZ	85268	6636
AZ	AMC395454	AMC395454	ROETKEN CLINT	10918 W MIAMI AVE	TOLLESON	AZ	853539462	201409	16644 E LAST TRAIL DR		FOUNTAIN HILLS	AZ	85268	6636
AZ	AMC412427	AMC412420	RUSSELL JORDAN	PO BOX 1264	KAMAS	UT	840361264	201502	1680 W 3000 S		HEBER CITY	UT	84032	3631
AZ	AMC420462	AMC420457	RUSSELL JORDAN	PO BOX 1264	KAMAS	UT	840361264	201502	1680 W 3000 S		HEBER CITY	UT	84032	3631
AZ	AMC389723	AMC389711	SABEL BRENT	11561 JAMAICA ST	HENDERSON	CO	806407688	201504	209 WINNIPEG ST		LOCHBUJIE	CO	80603	9767
AZ	AMC412182	AMC412179	SABEL BRENT	11561 JAMAICA ST	HENDERSON	CO	806407688	201504	209 WINNIPEG ST		LOCHBUJIE	CO	80603	9767
AZ	AMC413776	AMC413772	SANDOVAL ERIKA	5525 BALZAR AVE	LAS VEGAS	NV	891083101	201408	6312 MOLINO ST		LAS VEGAS	NV	89108	3909
AZ	AMC350141	AMC350128	SANSOM JAMES	50668 W VAL VISTA RD	MARICOPA	AZ	851395110	201407	10544 W KELSO DR		SUN CITY	AZ	85351	4856
AZ	AMC430232	AMC430232	SCHODER TIMOTHY	92-834 WAINOHIA ST	KAPOLEI	HI	967071222	201503	437 OAK ST		COLUSA	CA	95932	2631
AZ	AMC402225	AMC402225	SCHUSTER ROBERT	265 E LIBERTY LN	GILBERT	AZ	852964083	201411	1522 W CHILTON AVE		GILBERT	AZ	85233	4604
AZ	AMC429625	AMC429625	SHIEW JAMES A	PO BOX 1913	QUARTZSITE	AZ	853461913	201504	PO BOX 3134		BUENA VISTA	CO	81211	3134
AZ	AMC337791	AMC337791	SHORT STEVE	14641 N 90TH LN	PEORIA	AZ	853813542	201412	2225 N 83RD CIR		MESA	AZ	85207	2198
AZ	AMC399153	AMC399153	SHORT STEVE	14641 N 90TH LN	PEORIA	AZ	853813542	201412	2225 N 83RD CIR		MESA	AZ	85207	2198
AZ	AMC399154	AMC399153	SHORT STEVE	14641 N 90TH LN	PEORIA	AZ	853813542	201412	2225 N 83RD CIR		MESA	AZ	85207	2198
AZ	AMC396704	AMC396704	SORRELL JAMES	PO BOX 4566	FORT SMITH	AR	729144566	201411	4461 N BEAR CANYON		TUCSON	AZ	85749	9649
AZ	AMC396705	AMC396704	SORRELL JAMES	PO BOX 4566	FORT SMITH	AR	729144566	201411	4461 N BEAR CANYON		TUCSON	AZ	85749	9649
AZ	AMC396706	AMC396704	SORRELL JAMES	PO BOX 4566	FORT SMITH	AR	729144566	201411	4461 N BEAR CANYON		TUCSON	AZ	85749	9649
AZ	AMC396707	AMC396704	SORRELL JAMES	PO BOX 4566	FORT SMITH	AR	729144566	201411	4461 N BEAR CANYON		TUCSON	AZ	85749	9649
AZ	AMC396708	AMC396704	SORRELL JAMES	PO BOX 4566	FORT SMITH	AR	729144566	201411	4461 N BEAR CANYON		TUCSON	AZ	85749	9649
AZ	AMC396709	AMC396704	SORRELL JAMES	PO BOX 4566	FORT SMITH	AR	729144566	201411	4461 N BEAR CANYON		TUCSON	AZ	85749	9649
AZ	AMC396710	AMC396704	SORRELL JAMES	PO BOX 4566	FORT SMITH	AR	729144566	201411	4461 N BEAR CANYON		TUCSON	AZ	85749	9649
AZ	AMC383672	AMC383672	SORRELL JAMES D	PO BOX 4566	FORT SMITH	AR	729144566	201411	4461 N BEAR CANYON		TUCSON	AZ	85749	9649
AZ	AMC383673	AMC383672	SORRELL JAMES D	PO BOX 4566	FORT SMITH	AR	729144566	201411	4461 N BEAR CANYON		TUCSON	AZ	85749	9649
AZ	AMC383674	AMC383672	SORRELL JAMES D	PO BOX 4566	FORT SMITH	AR	729144566	201411	4461 N BEAR CANYON		TUCSON	AZ	85749	9649
AZ	AMC383675	AMC383672	SORRELL JAMES D	PO BOX 4566	FORT SMITH	AR	729144566	201411	4461 N BEAR CANYON		TUCSON	AZ	85749	9649
AZ	AMC383676	AMC383672	SORRELL JAMES D	PO BOX 4566	FORT SMITH	AR	729144566	201411	4461 N BEAR CANYON		TUCSON	AZ	85749	9649
AZ	AMC383677	AMC383672	SORRELL JAMES D	PO BOX 4566	FORT SMITH	AR	729144566	201411	4461 N BEAR CANYON		TUCSON	AZ	85749	9649
AZ	AMC383678	AMC383672	SORRELL JAMES D	PO BOX 4566	FORT SMITH	AR	729144566	201411	4461 N BEAR CANYON		TUCSON	AZ	85749	9649
AZ	AMC383679	AMC383672	SORRELL JAMES D	PO BOX 4566	FORT SMITH	AR	729144566	201411	4461 N BEAR CANYON		TUCSON	AZ	85749	9649
AZ	AMC383686	AMC383672	SORRELL JAMES D	PO BOX 4566	FORT SMITH	AR	729144566	201411	4461 N BEAR CANYON		TUCSON	AZ	85749	9649
AZ	AMC383687	AMC383672	SORRELL JAMES D	PO BOX 4566	FORT SMITH	AR	729144566	201411	4461 N BEAR CANYON		TUCSON	AZ	85749	9649
AZ	AMC383689	AMC383672	SORRELL JAMES D	PO BOX 4566	FORT SMITH	AR	729144566	201411	4461 N BEAR CANYON		TUCSON	AZ	85749	9649
AZ	AMC383690	AMC383672	SORRELL JAMES D	PO BOX 4566	FORT SMITH	AR	729144566	201411	4461 N BEAR CANYON		TUCSON	AZ	85749	9649
AZ	AMC425532	AMC425532	STEPHENS JAYSON	10360 W ATLANTIS WAY	TOLLESON	AZ	853537644	201412	25119 N 51ST DR		PHOENIX	AZ	85083	4436
AZ	AMC355488	AMC355488	STIFF JOY	45 S 12TH ST	COTTAGE GROVE	OR	974242215	201501	3530 E GAME FARM RD	SPC 15	SPRINGFIELD	OR	97477	6004
AZ	AMC355488	AMC355488	STIFF KEITH	45 S 12TH ST	COTTAGE GROVE	OR	974242215	201501	3530 E GAME FARM RD	SPC 15	SPRINGFIELD	OR	97477	6004
AZ	AMC406412	AMC406412	TINNEY CHRISTOPHER M	6019 W MAUNA LOA LN	GLENDALE	AZ	853063839	201310	6324 W MERCER LN		GLENDALE	AZ	85304	3646
AZ	AMC424414	AMC424414	TOBEY STEVEN	4072 E WESTCHESTER	CHANDLER	AZ	852497303	201503	1695 E DANIELLA DR		SAN TAN VALLEY	AZ	85140	4087
AZ	AMC414001	AMC414001	VAMPATELLA BIAGIO R	1560 N TORO DR	INVERNESS	FL	344531198	201410	3893 W GRANITE DR		MEADVIEW	AZ	86444	1843
AZ	AMC430519	AMC430519	VANATTI DUANE A	6433 OWEN DR	KALAMAZOO	MI	490098899	201411	PO BOX 1867		QUARTZSITE	AZ	85346	1867
AZ	AMC430520	AMC430519	VANATTI DUANE A	6433 OWEN DR	KALAMAZOO	MI	490098899	201411	PO BOX 1867		QUARTZSITE	AZ	85346	1867
AZ	AMC430521	AMC430519	VANATTI DUANE A	6433 OWEN DR	KALAMAZOO	MI	490098899	201411	PO BOX 1867		QUARTZSITE	AZ	85346	1867
AZ	AMC430522	AMC430519	VANATTI DUANE A	6433 OWEN DR	KALAMAZOO	MI	490098899	201411	PO BOX 1867		QUARTZSITE	AZ	85346	1867
AZ	AMC430523	AMC430519	VANATTI DUANE A	6433 OWEN DR	KALAMAZOO	MI	490098899	201411	PO BOX 1867		QUARTZSITE	AZ	85346	1867
AZ	AMC355446	AMC355446	VERDONE GINO M	10582 E WINDROSE DR	SCOTTSDALE	AZ	852592424	201501	9917 N 108TH ST		SCOTTSDALE	AZ	85259	4837
AZ	AMC355447	AMC355446	VERDONE GINO M	10582 E WINDROSE DR	SCOTTSDALE	AZ	852592424	201501	9917 N 108TH ST		SCOTTSDALE	AZ	85259	4837
AZ	AMC355448	AMC355446	VERDONE GINO M	10582 E WINDROSE DR	SCOTTSDALE	AZ	852592424	201501	9917 N 108TH ST		SCOTTSDALE	AZ	85259	4837
AZ	AMC420812	AMC420812	VIARS ART	14813 8TH AVE NE	SHORELINE	WA	981556949	201503	10301 214TH AVE E	TRLR 48	BONNEY LAKE	WA	98391	4208
AZ	AMC429007	AMC429007	WILLIAMS GWEN	200 BROKEN ARROW	SEDONA	AZ	863518743	201501	4620 E MINERAL RD		PHOENIX	AZ	85044	1125
AZ	AMC429008	AMC429007	WILLIAMS GWEN	200 BROKEN ARROW	SEDONA	AZ	863518743	201501	4620 E MINERAL RD		PHOENIX	AZ	85044	1125
AZ	AMC429009	AMC429007	WILLIAMS GWEN	200 BROKEN ARROW	SEDONA	AZ	863518743	201501	4620 E MINERAL RD		PHOENIX	AZ	85044	1125
AZ	AMC429010	AMC429007	WILLIAMS GWEN	200 BROKEN ARROW	SEDONA	AZ	863518743	201501	4620 E MINERAL RD		PHOENIX	AZ	85044	1125
AZ	AMC429011	AMC429007	WILLIAMS GWEN	200 BROKEN ARROW	SEDONA	AZ	863518743	201501	4620 E MINERAL RD		PHOENIX	AZ	85044	1125
AZ	AMC429012	AMC429007	WILLIAMS GWEN	200 BROKEN ARROW	SEDONA	AZ	863518743	201501	4620 E MINERAL RD		PHOENIX	AZ	85044	1125
AZ	AMC429013	AMC429007	WILLIAMS GWEN	200 BROKEN ARROW	SEDONA	AZ	863518743	201501	4620 E MINERAL RD		PHOENIX	AZ	85044	1125
AZ	AMC429014	AMC429007	WILLIAMS GWEN	200 BROKEN ARROW	SEDONA	AZ	863518743	201501	4620 E MINERAL RD		PHOENIX	AZ	85044	1125
AZ	AMC429015	AMC429007	WILLIAMS GWEN	200 BROKEN ARROW	SEDONA	AZ	863518743	201501	4620 E MINERAL RD		PHOENIX	AZ	85044	1125
AZ	AMC402382	AMC402382	WILLIS BOBBIE LOU	1112 S 1ST AVE	SAFFORD	AZ	855462128	201501	28 N TERRACE RD		CHANDLER	AZ	85226	4823

AZ	AMC402383	AMC402382	WILLIS BOBBIE LOU	1112 S 1ST AVE	SAFFORD	AZ	855462128	201501	28 N TERRACE RD		CHANDLER	AZ	85226	4823
AZ	AMC402384	AMC402382	WILLIS BOBBIE LOU	1112 S 1ST AVE	SAFFORD	AZ	855462128	201501	28 N TERRACE RD		CHANDLER	AZ	85226	4823
AZ	AMC402385	AMC402382	WILLIS BOBBIE LOU	1112 S 1ST AVE	SAFFORD	AZ	855462128	201501	28 N TERRACE RD		CHANDLER	AZ	85226	4823
AZ	AMC402386	AMC402382	WILLIS BOBBIE LOU	1112 S 1ST AVE	SAFFORD	AZ	855462128	201501	28 N TERRACE RD		CHANDLER	AZ	85226	4823
AZ	AMC402387	AMC402382	WILLIS BOBBIE LOU	1112 S 1ST AVE	SAFFORD	AZ	855462128	201501	28 N TERRACE RD		CHANDLER	AZ	85226	4823
AZ	AMC402388	AMC402382	WILLIS BOBBIE LOU	1112 S 1ST AVE	SAFFORD	AZ	855462128	201501	28 N TERRACE RD		CHANDLER	AZ	85226	4823
AZ	AMC402389	AMC402382	WILLIS BOBBIE LOU	1112 S 1ST AVE	SAFFORD	AZ	855462128	201501	28 N TERRACE RD		CHANDLER	AZ	85226	4823
AZ	AMC402390	AMC402382	WILLIS BOBBIE LOU	1112 S 1ST AVE	SAFFORD	AZ	855462128	201501	28 N TERRACE RD		CHANDLER	AZ	85226	4823
AZ	AMC332291	AMC332291	WINTER BRIAN	13610 CUNNING LN	LAKESIDE	CA	920404406	201411	14811 OLDE HIGHWAY 80		EL CAJON	CA	92021	2808
AZ	AMC417687	AMC417687	ZAPEL TODD OWEN	PO BOX 2598	QUARTZSITE	AZ	853462598	201311	PO BOX 37		QUARTZSITE	AZ	85346	0037

MAINTENANCE FEE WAIVER CERTIFICATION

SEE INSTRUCTIONS ON PAGE 2

- This small miner waiver is filed for the assessment year beginning on September 1, 2014 and ending on September 1, 2015.
- The undersigned and all related parties owned ten or fewer mining claims, mill, or tunnel sites located and maintained on Federal lands in the United States of America on September 1, 2014.
- The undersigned have performed the assessment work required by law for each mining claim listed prior to filing this waiver and understand that by filing this form, the undersigned must file an affidavit of assessment work with the Bureau of Land Management (BLM) by the December 30th following the filing of this waiver.
- The undersigned understand that if the assessment work obligation has not yet come due under 30 U.S.C. 28 (for those claims in their first assessment year only), a notice of intent to hold reciting this condition must be recorded by the December 30th following the filing of this waiver.
- The undersigned understand that mill and tunnel sites may also be listed on this waiver and be waived from payment of the maintenance fee, and that a notice of intent to hold for these sites is required to be filed with the BLM by the December 30th following the filing of this waiver.
- The undersigned understand and acknowledge that pursuant to 43 U.S.C. 1212 and 18 U.S.C. 1001, the filing or recording of a false, fictitious, or fraudulent document with the BLM may result in a fine of up to \$250,000, a prison term not to exceed five years, or both.
- The mining claims, mill or tunnel sites for which this waiver from payment of the maintenance fees is requested are:

CLAIM OR SITE NAME	BLM RECORDATION SERIAL NUMBER
1. Big Toad	AMC 386145
2.	
3.	
4.	
5.	
6.	
7.	
8.	
9.	
10.	

RECEIVED
 BLM AZ STATE OFFICE
 PHOENIX, ARIZONA
 2014 AUG 21 P 12:03

The owner(s) (claimants) of the above mining claims and sites are:

OWNER'S MAILING ADDRESS
JOHN A BLENNERT
 (Owner's Name - Please Print)
13186 E. KAHUA RD
 (Owner's Mailing Address)

[Signature]
 (Owner's Signature)
Vail AZ 85641
 (City) (State) (Zip Code)

CARL D WRUCK
 (Owner's Name - Please Print)
1301 E. PASEO PAVON
 (Owner's Mailing Address)

[Signature]
 (Owner's Signature)
TUCSON AZ 85718
 (City) (State) (Zip Code)

MIKE REBHOLZ
 (Owner's Name - Please Print)
11961 ORANGE GROVE RD TUCSON AZ
 (Owner's Mailing Address)

[Signature]
 (Owner's Signature)
TUCSON AZ 85743
 (City) (State) (Zip Code)

OWNER'S MAILING ADDRESS
Latenta Turner Blennert
 (Owner's Name - Please Print)
13186 E Kahua Rd.
 (Owner's Mailing Address)

[Signature]
 (Owner's Signature)
Vail AZ 85641
 (City) (State) (Zip Code)

(Continued on page 2)

SEP 11 2014
 BY: [Signature]

NRV
 9/22/2014
[Signature]

Michael Krisher
(Owner's Name - Please Print)

Michael Krisher
(Owner's Signature)

13616 N. 43 ST #278
(Owner's Mailing Address)
ADDRESS UPDATED PM

Phoenix
(City) AZ 85032
(State) (Zip Code)

(Owner's Name - Please Print)

(Owner's Signature)

GARY WEISSHAMM
(Owner's Mailing Address)
22300 E. VALLEJO ST.

Gary Weisshamm
(City) Queen Creek AZ 85142
(State) (Zip Code)

(Owner's Name - Please Print)

(Owner's Signature)

(Owner's Mailing Address)

(City) (State) (Zip Code)

(Owner's Name - Please Print)

(Owner's Signature)

(Owner's Mailing Address)

(City) (State) (Zip Code)

18 U.S.C. 1001 and 43 U.S.C. 1212 make it a crime for any person knowingly and willfully to make to any department or agency of the United States any false, fictitious or fraudulent statements or representations as to any matter within its jurisdiction.

INSTRUCTIONS

1. This certification is made under the provisions of 43 U.S.C. § 1744 and 30 U.S.C. §28-28k and the regulations thereunder (43 CFR Part 3830).
2. The claimant(s) must fill in the dates in paragraph 1 for the beginning and ending of the assessment year for which this waiver is sought.
3. The claimant(s) must fill in the date in paragraph 2 for the beginning of the assessment year for which this waiver is sought.
4. All claim and site names and BLM serial numbers must be listed for the mining claims, mill sites, and tunnel sites for which the waiver is sought.
5. All owners of the mining claims, mill sites, and tunnel sites and their addresses must be given.
6. This waiver form must be signed by all the claimants or their designated agent, in original form. If an agent is designated, a notarized designation of agent, signed by all of the claimants with proper address given, must be submitted with this waiver.
7. This form must be filed no later than September 1st for the upcoming assessment year in the BLM State Office where the mining claims or sites are recorded, or the waiver cannot be granted by the BLM. (Example: To obtain a waiver for the assessment year 2012, which begins on September 1, 2011, you must qualify for and file for a waiver no later than September 1, 2011, in the proper BLM State Office.)
8. For all mining claims which require assessment work, you must record an affidavit of labor on or before the December 30th immediately following the filing of this waiver. For all other mining claims or sites waived, you must record a notice of intent to hold on or before the December 30th immediately following the filing of this waiver.
9. Mill and tunnel sites may also be listed on this waiver and be waived from payment of the maintenance fee. A notice of intent to hold for these sites is required to be filed by the December 30th following the filing of this waiver.

PHOENIX, ARIZONA
2014 AUG 21 P 12:03
RECEIVED
BLM AZ STATE OFFICE

FOR OFFICIAL USE ONLY

AFFIDAVIT OF ANNUAL ASSESSMENT WORK

386145

WHEN RECORDED, MAIL DOCUMENT TO:

NAME: John C. Blennert

ADDRESS: PO Box 1206

CITY, STATE, ZIP: Vail, AZ 85641-1206

FOR COUNTY RECORDER'S USE

No. of Claims 1

x \$10/claim

Total due BLM \$ 10.00

TO ALL WHOM IT MAY CONCERN:

1. The undersigned certifies that at least \$100 per claim was expended for development, labor and improvements, or equivalent value added, as the annual assessment work for the assessment year ending September 1, 2014 for the following contiguous unpatented mining claim(s), located in the County of Pima, in the State of AZ.

BLM Serial No.	Name of Claim	Tp Rg Sec Mer				County Recordation Book and Page No.	Date
		Example: 13N 5E 14 MDM					
AMC386145	Big Toad	19S	16E	31	14		

RECEIVED
 PHOENIX, ARIZONA
 2014 AUG 21 P 12:03
 AZ STATE OFFICE

ENTERED
 AUG 25 2014
 BY: RAMS

3108002

2. Type of labor and improvements (specify what was done and give the total value for that labor and improvement to show at least \$100 for each claim). If a geological, geochemical, or geophysical survey was performed, as per 30 U.S.C. 28-1, reference the title of the report of survey, give cost and date of the survey and report, and indicate it was filed with the County Recorder:

Description of Work Performed	Value of Work Performed	Date Work Was Performed
SAMPLE + PROCESS MATERIAL DRY	200 ⁰⁰	4/2/14
METAL DEGRADING	75 ⁰⁰	4/3/14
CLEAN UP + Haul out Illegal TRASH	700 ⁰⁰	4/2-3/14

3. Name and mailing address of each person who performed the labor and improvements:

Name (please print)	Current Mailing Address (please print)
JOHN BLENNERT	13186 E KAHLUA RD VAIL AZ 85641
LAQUENTA TURNER BLENNERT	13186 E KAHLUA RD VAIL AZ 85641
MICHAEL KRISHER	13616 N 43 ST #278 PHOENIX AZ 85032

4. Name and mailing address of each person who holds and claims the subject mining claim(s) for the valuable minerals contained therein. Be sure to indicate if there is a change of address:

Name (please print)	Current Mailing Address (please print)
John C. Blennert	13186 E Kahlua Rd. Vail, AZ 85641
LaQuenta Turner/Blennert	13186 E Kahlua Rd. Vail, AZ 85641
Mike Rebholz	11961 Orange Grove Rd. Tucson, AZ 85743
Gary Weisshaar	22300 E Vallejo ST. Queen Creek, AZ 85142
Michael Krisher	13616 N 43 ST. #278 Phoenix, AZ 85032
Carl D. Wruck	1301 E Paseo Pavon Tucson, AZ 85718

RECEIVED
 STATE OFFICE
 2014 AUG 21 P 12:03
 PHOENIX, ARIZONA

5. The undersigned testifies that on the date of 4/3, 2014, all monuments required by law were erected upon the subject claim(s), and all notices required by law were posted on the subject claim(s) or copies thereof were in place, and at said date, each corner monument bore or contained

~~markings sufficient to appropriately designate the corner of the claim to which it pertains and the name of the claim(s).~~

I hereby certify under penalty of perjury under the laws of the State of AZ. that the foregoing statements are true and correct:

[Signature]
(Signature of person responsible for above statement)

Date: 8/21/14

Title 18 U.S.C. 1001 and 43 U.S.C. 1212 make it a crime for any person knowingly and willfully to make to any department or agency of the United States any false, fictitious or fraudulent statements or representations as to any matter within its jurisdiction.


Notary Block

SUBSCRIBED AND SWORN TO before me, this 21 day of August 20 14

By: [Signature]
(Signature of Affiant)

Title: Notary

My Commission Expires: June 25, 2018




INSTRUCTIONS

1. This is an optional form that may be used to satisfy the requirements for the Bureau of Land Management (BLM) under the provisions of 43 U.S.C. §1744 and 30 U.S.C. §28-28d and the regulations thereunder (43 CFR part 3835). Since local and State laws may vary, you should contact your local and State agencies where the claims are located to ensure all applicable laws and requirements are satisfied.
2. The claimant(s) must fill in the date in paragraph 1 for the applicable assessment year and the county and state where the claims are located.
3. All claim names, BLM serial numbers, legal descriptions, and original county recording information must be listed for the claims pertaining to this assessment notice.
4. The claimant(s) must complete paragraph 2 listing all labor or improvements which was performed on or did benefit the subject mining claims. The value and date of the labor or improvements must also be listed. The total amount of labor or improvements can be listed, but the total expenditure must equal at least \$100 for each claim.
5. The names and current mailing addresses of the person(s) performing the labor shall be listed in paragraph 3.
6. The name and current mailing address of each owner (claimant) of the claims shall be listed in paragraph 4. The mailing address shall be the owner's address and not the address of an agent or anyone representing the claimant. Be sure to note if there has been a change of address.
7. Paragraph 5 shall be completed to show the date it was verified that all monuments required by law were properly erected, all notices were posted, and that corners were appropriately designated for all claims listed.
8. An exact legible reproduction or duplicate (other than microfilm or other electronic media) of this affidavit or another type of affidavit of assessment work that you file or will file in the county where each claim is located, must be filed with the BLM on or before December 30 of the calendar year in which the assessment year ends. For mill or tunnel sites, a separate notice of intent to hold must be filed with the BLM on or before December 30. Requirements for filing a notice of intent to hold can be found at 43 CFR 3835.33.
9. A processing fee of \$10 for each claim listed must be remitted to the BLM along with this or any other affidavit of assessment work.

RECEIVED
BLM AZ STATE OFFICE
2014 AUG 21 P 12:04
PHOENIX, ARIZONA

~~markings sufficient to appropriately designate the corner of the claim to which it pertains and the name of the claim(s).~~

I hereby certify under penalty of perjury under the laws of the State of AZ. that the foregoing statements are true and correct:


(Signature of person responsible for above statement)

Date: 8/21/14

Title 18 U.S.C. 1001 and 43 U.S.C. 1212 make it a crime for any person knowingly and willfully to make to any department or agency of the United States any false, fictitious or fraudulent statements or representations as to any matter within its jurisdiction.

Notary Block

SUBSCRIBED AND SWORN TO before me, this 21 day of August 2014

By: 
(Signature of Affiant)

Title: Notary

My Commission Expires: June 25, 2018

RECEIVED
BLM AZ STATE OFFICE
2014 AUG 21 P 12:00
PHOENIX, ARIZONA

INSTRUCTIONS

1. This is an optional form that may be used to satisfy the requirements for the Bureau of Land Management (BLM) under the provisions of 43 U.S.C. §1744 and 30 U.S.C. §28-28d and the regulations thereunder (43 CFR part 3835). Since local and State laws may vary, you should contact your local and State agencies where the claims are located to ensure all applicable laws and requirements are satisfied.
2. The claimant(s) must fill in the date in paragraph 1 for the applicable assessment year and the county and state where the claims are located.
3. All claim names, BLM serial numbers, legal descriptions, and original county recording information must be listed for the claims pertaining to this assessment notice.
4. The claimant(s) must complete paragraph 2 listing all labor or improvements which was performed on or did benefit the subject mining claims. The value and date of the labor or improvements must also be listed. The total amount of labor or improvements can be listed, but the total expenditure must equal at least \$100 for each claim.
5. The names and current mailing addresses of the person(s) performing the labor shall be listed in paragraph 3.
6. The name and current mailing address of each owner (claimant) of the claims shall be listed in paragraph 4. The mailing address shall be the owner's address and not the address of an agent or anyone representing the claimant. Be sure to note if there has been a change of address.
7. Paragraph 5 shall be completed to show the date it was verified that all monuments required by law were properly erected, all notices were posted, and that corners were appropriately designated for all claims listed.
8. An exact legible reproduction or duplicate (other than microfilm or other electronic media) of this affidavit or another type of affidavit of assessment work that you file or will file in the county where each claim is located, must be filed with the BLM on or before December 30 of the calendar year in which the assessment year ends. For mill or tunnel sites, a separate notice of intent to hold must be filed with the BLM on or before December 30. Requirements for filing a notice of intent to hold can be found at 43 CFR 3835.33.
9. A processing fee of \$10 for each claim listed must be remitted to the BLM along with this or any other affidavit of assessment work.

MAINTENANCE FEE WAIVER CERTIFICATION

cm

FORM APPROVED
OMB NO. 1004-0114
Expires: October 31, 2016

SEE INSTRUCTIONS ON PAGE 2

- This small miner waiver is filed for the assessment year beginning on September 1, 2014 and ending on September 1, 2015.
- The undersigned and all related parties owned ten or fewer mining claims, mill, or tunnel sites located and maintained on Federal lands in the United States of America on September 1, 2014.
- The undersigned have performed the assessment work required by law for each mining claim listed prior to filing this waiver and understand that by filing this form, the undersigned must file an affidavit of assessment work with the Bureau of Land Management (BLM) by the December 30th following the filing of this waiver.
- The undersigned understand that if the assessment work obligation has not yet come due under 30 U.S.C. 28 (for those claims in their first assessment year only), a notice of intent to hold reciting this condition must be recorded by the December 30th following the filing of this waiver.
- The undersigned understand that mill and tunnel sites may also be listed on this waiver and be waived from payment of the maintenance fee, and that a notice of intent to hold for these sites is required to be filed with the BLM by the December 30th following the filing of this waiver.
- The undersigned understand and acknowledge that pursuant to 43 U.S.C. 1212 and 18 U.S.C. 1001, the filing or recording of a false, fictitious, or fraudulent document with the BLM may result in a fine of up to \$250,000, a prison term not to exceed five years, or both.
- The mining claims, mill or tunnel sites for which this waiver from payment of the maintenance fees is requested are:

CLAIM OR SITE NAME	BLM RECORDATION SERIAL NUMBER
1. Alamo #1	AMC397857
2. Alamo #2	AMC397858
3. Alamo #3	AMC397859
4. Alamo #4	AMC397860
5.	
6.	
7.	
8.	
9.	
10.	

RECEIVED
 IN AZ STATE OFFICE
 2014 AUG 21 P 12:03
 PHOENIX, ARIZONA

The owner(s) (claimants) of the above mining claims and sites are:

JOHN C BERNERT
(Owner's Name - Please Print)
13186 E KAHUA RD
(Owner's Mailing Address)

[Signature]
(Owner's Signature)
Phoenix AZ 85641
(City) (State) (Zip Code)

JOANATHAN J.C. BIENWERT
(Owner's Name - Please Print)
13186 E KAHUA RD
(Owner's Mailing Address)

[Signature]
(Owner's Signature)
VALE AZ 85641
(City) (State) (Zip Code)

Michael Krisher
(Owner's Name - Please Print)
13616 N 43 ST #278
(Owner's Mailing Address)

Michael Krisher
(Owner's Signature)
Phoenix AZ 85032
(City) (State) (Zip Code)

JERRY ADAMCZYK
(Owner's Name - Please Print)
5798 N. PLACITA ESPERANZA
(Owner's Mailing Address)

[Signature]
(Owner's Signature)
INTERESTSON AZ 85718
(City) (State) (Zip Code)

(Continued on page 2)

INTERESTSON
SEP 11 2014
BY: fm

nm
9/22/14
am

ADAPTED
KDD/OKS
RM

Joseph Krisher
(Owner's Name - Please Print)

Joseph Krisher
(Owner's Signature)

5326 congress ave unit 7
(Owner's Mailing Address)

Madison WI 53718
(City) (State) (Zip Code)

deBesson LLC by Cary deBesson (member)
(Owner's Name - Please Print)

Cary deBesson
(Owner's Signature)

3739 Hundred Oaks
(Owner's Mailing Address)

Baton Rouge LA 70808
(City) (State) (Zip Code)

LaQuenta Turner Blennert
(Owner's Name - Please Print)

LaQuenta Turner Blennert
(Owner's Signature)

13186 E. Kahlua Rd Vail, Az. 85641
(Owner's Mailing Address)

Vail Az. 85641
(City) (State) (Zip Code)

ADAPTED
KDD/OKS
RM

VEDA BLENBERT MCKNIGHT
(Owner's Name - Please Print)

Veda Blennert McKnight
(Owner's Signature)

13186 E KAHLUWA RD
(Owner's Mailing Address)

VAIL AZ 85641
(City) (State) (Zip Code)

18 U.S.C. 1001 and 43 U.S.C. 1212 make it a crime for any person knowingly and willfully to make to any department or agency of the United States any false, fictitious or fraudulent statements or representations as to any matter within its jurisdiction.

INSTRUCTIONS

1. This certification is made under the provisions of 43 U.S.C. § 1744 and 30 U.S.C. §28-28k and the regulations thereunder (43 CFR Part 3830).
2. The claimant(s) must fill in the dates in paragraph 1 for the beginning and ending of the assessment year for which this waiver is sought.
3. The claimant(s) must fill in the date in paragraph 2 for the beginning of the assessment year for which this waiver is sought.
4. All claim and site names and BLM serial numbers must be listed for the mining claims, mill sites, and tunnel sites for which the waiver is sought.
5. All owners of the mining claims, mill sites, and tunnel sites and their addresses must be given.
6. This waiver form must be signed by all the claimants or their designated agent, in original form. If an agent is designated, a notarized designation of agent, signed by all of the claimants with proper address given, must be submitted with this waiver.
7. This form must be filed no later than September 1st for the upcoming assessment year in the BLM State Office where the mining claims or sites are recorded, or the waiver cannot be granted by the BLM. (Example: To obtain a waiver for the assessment year 2012, which begins on September 1, 2011, you must qualify for and file for a waiver no later than September 1, 2011, in the proper BLM State Office.)
8. For all mining claims which require assessment work, you must record an affidavit of labor on or before the December 30th immediately following the filing of this waiver. For all other mining claims or sites waived, you must record a notice of intent to hold on or before the December 30th immediately following the filing of this waiver.
9. Mill and tunnel sites may also be listed on this waiver and be waived from payment of the maintenance fee. A notice of intent to hold for these sites is required to be filed by the December 30th following the filing of this waiver.

PHOENIX, ARIZONA
2014 AUG 21 P 12:03
RECEIVED
BLM AZ STATE OFFICE

FOR OFFICIAL USE ONLY

AFFIDAVIT OF ANNUAL ASSESSMENT WORK

397857

WHEN RECORDED, MAIL DOCUMENT TO:

NAME: John C. Blennert

ADDRESS: PO Box 1206

CITY, STATE, ZIP: Vail, AZ 85641-1206

FOR COUNTY RECORDER'S USE

No. of Claims 4

x \$10/claim

Total due BLM \$ 40

TO ALL WHOM IT MAY CONCERN:

1. The undersigned certifies that at least \$100 per claim was expended for development, labor and improvements, or equivalent value added, as the annual assessment work for the assessment year ending September 1, 2014 for the following contiguous unpatented mining claim(s), located in the County of Santa Cruz, in the State of AZ.

BLM Serial No.	Name of Claim	Tp	Rg	Sec	Mer	County Recordation Book and Page No.	Date
AMC397857	ALAMO #1	23S	10E	10	14		
AMC397858	ALAMO #2	23S	10E	10	14		
AMC397859	ALAMO #3	23S	10E	^{9,10} 15,16	14		
AMC397860	ALAMO #4	23S	10E	16,21	14		

RECEIVED
 PHOENIX, ARIZONA
 2014 AUG 21 P 12:04
 M AZ STATE OFFICE

ENTERED
 AUG 25 2014
 BY: Ram

2. Type of labor and improvements (specify what was done and give the total value for that labor and improvement to show at least \$100 for each claim). If a geological, geochemical, or geophysical survey was performed, as per 30 U.S.C. 28-1, reference the title of the report of survey, give cost and date of the survey and report, and indicate it was filed with the County Recorder:

Description of Work Performed	Value of Work Performed	Date Work Was Performed
SAMPLING SIDE DRAINAGES	225 ⁰⁰	2/17-19/14
WATER DETECTING	50	2/20/14
HAUL & Pile TUCKER/MEXICAN TRASH	200 ⁰⁰	3/12/14
DRY WASH SAMPLING	200 ⁰⁰	3/12/14

3. Name and mailing address of each person who performed the labor and improvements:

Name (please print)

Current Mailing Address (please print)

JOHN BLENNERT

13186 E KAALUA RD VAIL AZ 85641

LAQUENTA TURNER/BLENNERT

13186 E KAALUA RD VAIL AZ 85641

MICHAEL KRISHER

13616 N 43RD ST #278 PHOENIX AZ 85032

4. Name and mailing address of each person who holds and claims the subject mining claim(s) for the valuable minerals contained therein. Be sure to indicate if there is a change of address:

Name (please print)

Current Mailing Address (please print)

John C. Blennert

13186 E Kahlua Rd. Vail, AZ 85641

LaQuenta Turner/Blennert

13186 E Kahlua Rd. Vail, AZ 85641

Johnathan Blennert

13186 E Kahlua Rd. Vail, AZ 85641

* Joseph Krisher

5326 Congress Ave #1 Madison, WI 53718

Michael Krisher

13616 N 43 ST. #278 Phoenix, AZ 85032

Jerry Adamczyk

5798 N Placita Esplendor, AZ 85718

* Veda Blennert/McKnight

233 E Grant Court #10 Oceanside, CA 92058

Cary DeBessonnet

3739 Hundred Oaks Ave Baton Rouge, LA 70808

RECEIVED
 AZ STATE OFFICE
 JUN 21 12:04
 PHOENIX, ARIZONA

* Change of address

5. The undersigned testifies that on the date of 3/12, 2014, all monuments required by law were erected upon the subject claim(s), and all notices required by law were posted on the subject claim(s) or copies thereof were in place, and at said date, each corner monument bore or contained

399135

UNITED STATES
DEPARTMENT OF THE INTERIOR
BUREAU OF LAND MANAGEMENT
MAINTENANCE FEE PAYMENT FORM FOR
LODE CLAIMS, MILL SITES, AND TUNNEL SITES

Remitter Name: JOHN C. BLENNERT

Mailing Address: PO Box 1206

City, State, Zip: Vail, AZ 85641-1206

Check here if this is a change of address.

FOR COUNTY RECORDER'S USE

No. of claims/sites 1
x \$~~140~~¹⁵⁵ per claim/site
Total due BLM \$ _____

- The maintenance fee may be paid by cash, check, money order, Bureau of Land Management (BLM) Declining Deposit Account, or credit card (VISA, American Express, Discover, or MasterCard). Payments must be remitted to the BLM State Office where your claim or site is recorded and received on or before September 1. If the payment is mailed, the envelope must be postmarked by a bona fide delivery service on or before September 1 and received at the proper BLM State Office within 15 calendar days after the due date. Payments may also be made by telephone using a credit card. A complete listing of BLM State Offices with their addresses and phone numbers can be found at <http://www.blm.gov>.
- The maintenance fee for the following claim(s)/site(s) applies to the assessment year 2014.

CLAIM/SITE NAME	BLM SERIAL NO.
Cowboy #3	AMC399135


RECEIVED
M AZ STATE OFFICE
2014 AUG 21 P 12:03
PHOENIX, ARIZONA

Use a separate sheet for additional claim/site names, serial numbers, and claimant names and addresses.

(Continued on page 2)

ENTERED
AUG 25 2014
BY: RAM

United States Department of the Interior
Bureau of Land Management
 LANDS/RECREATION & PLANNING
 ONE N CENTRAL AVE
 PHOENIX, AZ 85004 -2203
 Phone: 602-417-9200



Receipt

No: 3108002

Transaction #: 3199664	
Date of Transaction: 08/21/2014	
CUSTOMER:	
JOHN BLENNERT PO BOX 1206 VAIL, AZ 85641-1206 US	

LINE #	QTY	DESCRIPTION	REMARKS	UNIT PRICE	TOTAL
1	1.00	LOCATABLE MINERALS / MINING CLAIMS-NOT NEW-UNADJUD, ONE AUTH NO. ONLY / MINING CLAIM MONEY RECEIVED CASES: AMC386145/\$205.00	POL 2014/5 WAV MAINT 2015/1	- n/a -	205.00
TOTAL:					\$205.00

PAYMENT INFORMATION			
NOTE: Items will appear on credit card statement as "Bureau of Land Mgmt CO".			
1	AMOUNT:	205.00	POSTMARKED: N/A
	TYPE:	CREDIT CARD	RECEIVED: 08/21/2014
	NAME:	BLENNERT, JOHN PO BOX 1206 VAIL AZ 85641-1206 US	
	CARD NO:	XXXXXXXXXXXX5623	AUTH CODE: 411241
	NAME ON CARD:	JOHN C BLENNERT	
	EXPIRES:	12/2016	
	SIGNATURE:		

REMARKS

This receipt was generated by the automated BLM Collections and Billing System and is a paper representation of a portion of the official electronic record contained therein.

UNITED STATES
DEPARTMENT OF THE INTERIOR
BUREAU OF LAND MANAGEMENT
MAINTENANCE FEE WAIVER CERTIFICATION

4/50

AMC 397857
Amc 386145
FORM APPROVED
OMB NO. 1004-0114
Expires: August 31, 2013
485

SEE INSTRUCTIONS ON PAGE 2

- This small miner waiver is filed for the assessment year beginning on September 1, 2012 and ending on September 1, 2013.
- The undersigned and all related parties owned ten or fewer mining claims, mill, or tunnel sites located and maintained on Federal lands in the United States of America on September 1, 2012.
- The undersigned have performed the assessment work required by law for each mining claim listed prior to filing this waiver and understand that by filing this form, the undersigned must file an affidavit of assessment work with the Bureau of Land Management (BLM) by the December 30th following the filing of this waiver.
- The undersigned understand that if the assessment work obligation has not yet come due under 30 U.S.C. 28 (for those claims in their first assessment year only), a notice of intent to hold reciting this condition must be recorded by the December 30th following the filing of this waiver.
- The undersigned understand that mill and tunnel sites may also be listed on this waiver and be waived from payment of the maintenance fee, and that a notice of intent to hold for these sites is required to be filed with the BLM by the December 30th following the filing of this waiver.
- The undersigned understand and acknowledge that pursuant to 43 U.S.C. 1212 and 18 U.S.C. 1001, the filing or recording of a false, fictitious, or fraudulent document with the BLM may result in a fine of up to \$250,000, a prison term not to exceed five years, or both.
- The mining claims, mill or tunnel sites for which this waiver from payment of the maintenance fees is requested are:

CLAIM OR SITE NAME	BLM RECORDATION SERIAL NUMBER
1. ALAMO #1	AMC397857
2. ALAMO #2	AMC397858
3. ALAMO #3	AMC397859
4. ALAMO #4	AMC397860
5.	
6.	
7.	
8.	
9.	
10.	

RECEIVED
BLM AZ STATE OFFICE
2012 AUG 28 P 2:11
PHOENIX, ARIZONA

The owner(s) (claimants) of the above mining claims and sites are:

Joseph Krisher
(Owner's Name - Please Print)
469 N Westmount Dr.
(Owner's Mailing Address)

Joseph Krisher
(Owner's Signature)
Sun Prairie WI 53590
(City) (State) (Zip Code)

deBesson, LLC (By Cary deBesson member)
(Owner's Name - Please Print)
3739 Hundred Oaks Ave
(Owner's Mailing Address)

Cary deBesson (Member deBesson LLC)
(Owner's Signature)
Baton Rouge LA 70808
(City) (State) (Zip Code)

VEDA BUENERT
(Owner's Name - Please Print)
13186 E KAHLUA RD
(Owner's Mailing Address)

Veda Buenert
(Owner's Signature)
VAIL AZ 85641
(City) (State) (Zip Code)

LaQuenta Turner
(Owner's Name - Please Print)
13186 E. Kahlua Rd.
(Owner's Mailing Address)

LaQuenta Turner
(Owner's Signature)
Vail AZ 85641
(City) (State) (Zip Code)

(Continued on page 2)

9/19/2012
ENTERED INTO COMPUTER 18

Johnathon J. C. Blenner

(Owner's Name - Please Print)

13186 E. Kaulua Rd. #

(Owner's Mailing Address)

[Signature]

(Owner's Signature)

Vail

(City)

AZ

(State)

85641

(Zip Code)

Jerry R. Adamczyk

(Owner's Name - Please Print)

5798 W. PLACITA ESPLANADA

(Owner's Mailing Address)

[Signature]

(Owner's Signature)

Tucson

(City)

AZ

(State)

85718

(Zip Code)

JOHN C. BLANNER

(Owner's Name - Please Print)

13186 E. KAULUA RD

(Owner's Mailing Address)

[Signature]

(Owner's Signature)

Vail

(City)

AZ

(State)

85641

(Zip Code)

Mike Krisher

(Owner's Name - Please Print)

13616 N. 43 ST. #278

(Owner's Mailing Address)

Mike Krisher

(Owner's Signature)

Phoenix

(City)

AZ

(State)

85032

(Zip Code)

18 U.S.C. 1001 and 43 U.S.C. 1212 make it a crime for any person knowingly and willfully to make to any department or agency of the United States any false, fictitious or fraudulent statements or representations as to any matter within its jurisdiction.

INSTRUCTIONS

1. This certification is made under the provisions of 43 U.S.C. § 1744 and 30 U.S.C. §28-28k and the regulations thereunder (43 CFR Part 3830).
2. The claimant(s) must fill in the dates in paragraph 1 for the beginning and ending of the assessment year for which this waiver is sought.
3. The claimant(s) must fill in the date in paragraph 2 for the beginning of the assessment year for which this waiver is sought.
4. All claim and site names and BLM serial numbers must be listed for the mining claims, mill sites, and tunnel sites for which the waiver is sought.
5. All owners of the mining claims, mill sites, and tunnel sites and their addresses must be given.
6. This waiver form must be signed by all the claimants or their designated agent, in original form. If an agent is designated, a notarized designation of agent, signed by all of the claimants with proper address given, must be submitted with this waiver.
7. This form must be filed no later than September 1st for the upcoming assessment year in the BLM State Office where the mining claims or sites are recorded, or the waiver cannot be granted by the BLM. (Example: To obtain a waiver for the assessment year 2012, which begins on September 1, 2011, you must qualify for and file for a waiver no later than September 1, 2011, in the proper BLM State Office.)
8. For all mining claims which require assessment work, you must record an affidavit of labor on or before the December 30th immediately following the filing of this waiver. For all other mining claims or sites waived, you must record a notice of intent to hold on or before the December 30th immediately following the filing of this waiver.
9. Mill and tunnel sites may also be listed on this waiver and be waived from payment of the maintenance fee. A notice of intent to hold for these sites is required to be filed by the December 30th following the filing of this waiver.

RECEIVED
BLM AZ STATE OFFICE
2012 AUG 28 P 12
PHOENIX, ARIZONA

FOR OFFICIAL USE ONLY

NOTICE OF INTENTION TO HOLD MINING CLAIMS/SITES

When Recorded Return Document to:

JOHN BLENNERT

PO BOX 1206

VAIL, AZ 85641-1206

RECEIVED
 BLM AZ STATE OFFICE
 2012 AUG 28 P 2: 11
 PHOENIX, ARIZONA
 BLM
 Date
 Stamp

Check here if this is a change of address.

Telephone: _____

E-mail Address _____

I (We) intend to hold the claims(s) and/or site(s) listed below for the calendar year 2013, and I (We) have filed or will file a Notice of Intent to Hold in the county where the claim (s) is located.

Reason for filing a Notice of Intent to Hold instead of an assessment work filing (check one):

- Maintenance fee was paid to maintain claim(s) during this assessment year.
- Mill or tunnel sites.
- Claim(s) was located during the current assessment year.
- BLM has deferred assessment work (attach copy of decision granting deferment, or pending petition for deferment including date petition was filed.)

Line No.	AMC NUMBER	CLAIM/SITE NAME	COUNTY RECORDER DATA (If available)	TWP	RNG	SEC
1	AMC397857	ALAMO #1		23S	10E	10
2	AMC397858	ALAMO #2		23S	10E	10
3	AMC397859	ALAMO #3		23S	10E	9,10,15,16
4	AMC397860	ALAMO #4		23S	10E	16,21
5						
6						
7						
8						
9						
10						

NOTICE OF INTENTION TO HOLD MINING CLAIMS/SITES
page 2

RECEIVED
BLM AZ STATE OFFICE
2012 AUG 28 P 2 11
PHOENIX, ARIZONA
BLM
Date
Stamp

1. State of Arizona, County of SANTA CRUZ
2. I (Name) JOHN BLENNERT
3. Reside at (Address) PO BOX 1206

City VAIL County PIMA State AZ Zip 85641-1206 being duly sworn, depose and say that I am a citizen of the United States, more than eighteen years of age, that all of the facts set forth in this notice, subject to the provisions and penalties of 18 U.S.C. 1001 pertaining to the filing of false, fictitious, or fraudulent statements with the United States, are true and correct according to the best of my knowledge, information and belief.

4. Owner's name and address (If not shown in Items 1-3 above). _____

5. Dated: 8/28/12 Signature: 

Bureau of Land Management
Arizona State Office
www.az.blm.gov

No. of Claims: 54 x \$10 = ~~500~~ 40
Check No: 3835 Init. sc
Receipt No.: 2643061
For BLM Use Only

UNITED STATES
DEPARTMENT OF THE INTERIOR
BUREAU OF LAND MANAGEMENT
MAINTENANCE FEE WAIVER CERTIFICATION

1/50

AMC 386145
FORM APPROVED 484
OMB NO. 1004-0114
Expires: August 31, 2013
Dmc 397857

SEE INSTRUCTIONS ON PAGE 2

- This small miner waiver is filed for the assessment year beginning on September 1, 2012 and ending on September 1, 2013.
- The undersigned and all related parties owned ten or fewer mining claims, mill, or tunnel sites located and maintained on Federal lands in the United States of America on September 1, 2012.
- The undersigned have performed the assessment work required by law for each mining claim listed prior to filing this waiver and understand that by filing this form, the undersigned must file an affidavit of assessment work with the Bureau of Land Management (BLM) by the December 30th following the filing of this waiver.
- The undersigned understand that if the assessment work obligation has not yet come due under 30 U.S.C. 28 (for those claims in their first assessment year only), a notice of intent to hold reciting this condition must be recorded by the December 30th following the filing of this waiver.
- The undersigned understand that mill and tunnel sites may also be listed on this waiver and be waived from payment of the maintenance fee, and that a notice of intent to hold for these sites is required to be filed with the BLM by the December 30th following the filing of this waiver.
- The undersigned understand and acknowledge that pursuant to 43 U.S.C. 1212 and 18 U.S.C. 1001, the filing or recording of a false, fictitious, or fraudulent document with the BLM may result in a fine of up to \$250,000, a prison term not to exceed five years, or both.
- The mining claims, mill or tunnel sites for which this waiver from payment of the maintenance fees is requested are:

CLAIM OR SITE NAME	BLM RECORDATION SERIAL NUMBER
1. BIG TOAD	✓ AMC386145
2.	
3.	
4.	
5.	
6.	
7.	
8.	
9.	
10.	

RECEIVED
 BLM AZ STATE OFFICE
 2012 AUG 28 P 2: 12
 PHOENIX, ARIZONA

The owner(s) (claimants) of the above mining claims and sites are:

Mike Krisher
(Owner's Name - Please Print)
13616 N. 43 ST. #278
(Owner's Mailing Address)

Mike Krisher
(Owner's Signature)
Phoenix AZ 85032
(City) (State) (Zip Code)

GARY WEISSHAAR
(Owner's Name - Please Print)
22300 E. VALEJO ST.
(Owner's Mailing Address)

Gary Weishaar
(Owner's Signature)
Queen Creek AZ 85142
(City) (State) (Zip Code)

LaQuenta Turner
(Owner's Name - Please Print)
13186 E. KAHUA RD.
(Owner's Mailing Address)

LaQuenta Turner
(Owner's Signature)
Vail AZ 81641
(City) (State) (Zip Code)

MIKE REBHOLZ
(Owner's Name - Please Print)
11961 W ORANGE GROVE
(Owner's Mailing Address)

Mike Rehholz
(Owner's Signature)
TUCSON AZ 85743
(City) (State) (Zip Code)

(Continued on page 2)

ENTERED INTO COMPUTER
9/18/2012
TS

pg 1 of 2

JOHN C BUENAVANT

(Owner's Name - Please Print)

13186 E KADAWA RD

(Owner's Mailing Address)

CARL D WRUCK

1301 E PASEO PAJON

(Owner's Name - Please Print)

(Owner's Mailing Address)

CARL WRUCK

(Owner's Name - Please Print)

1301 E. PASEO PAJON

(Owner's Mailing Address)

(Owner's Name - Please Print)

(Owner's Mailing Address)

[Handwritten Signature]

(Owner's Signature)

PALE

(City)

AZ

(State)

85641

(Zip Code)

[Handwritten Signature]

(Owner's Signature)

(City)

(State)

(Zip Code)

[Handwritten Signature]

(Owner's Signature)

TUCSON

(City)

AZ

(State)

85718

(Zip Code)

(Owner's Signature)

(City)

(State)

(Zip Code)

18 U.S.C. 1001 and 43 U.S.C. 1212 make it a crime for any person knowingly and willfully to make to any department or agency of the United States any false, fictitious or fraudulent statements or representations as to any matter within its jurisdiction.

INSTRUCTIONS

1. This certification is made under the provisions of 43 U.S.C. § 1744 and 30 U.S.C. §28-28k and the regulations thereunder (43 CFR Part 3830).
2. The claimant(s) must fill in the dates in paragraph 1 for the beginning and ending of the assessment year for which this waiver is sought.
3. The claimant(s) must fill in the date in paragraph 2 for the beginning of the assessment year for which this waiver is sought.
4. All claim and site names and BLM serial numbers must be listed for the mining claims, mill sites, and tunnel sites for which the waiver is sought.
5. All owners of the mining claims, mill sites, and tunnel sites and their addresses must be given.
6. This waiver form must be signed by all the claimants or their designated agent, in original form. If an agent is designated, a notarized designation of agent, signed by all of the claimants with proper address given, must be submitted with this waiver.
7. This form must be filed no later than September 1st for the upcoming assessment year in the BLM State Office where the mining claims or sites are recorded, or the waiver cannot be granted by the BLM. (Example: To obtain a waiver for the assessment year 2012, which begins on September 1, 2011, you must qualify for and file for a waiver no later than September 1, 2011, in the proper BLM State Office.)
8. For all mining claims which require assessment work, you must record an affidavit of labor on or before the December 30th immediately following the filing of this waiver. For all other mining claims or sites waived, you must record a notice of intent to hold on or before the December 30th immediately following the filing of this waiver.
9. Mill and tunnel sites may also be listed on this waiver and be waived from payment of the maintenance fee. A notice of intent to hold for these sites is required to be filed by the December 30th following the filing of this waiver.

RECEIVED
BLM AZ STATE OFFICE
2012 AUG 28 P 9:12
PHOENIX, ARIZONA

FOR OFFICIAL USE ONLY

**DEPARTMENT OF THE INTERIOR
BUREAU OF LAND MANAGEMENT
MINING CLAIMS**

Run Date/Time: 08/29/2012 08:50 AM

(LIVE) Serial Register Page

Page 1 of 1

01 10-21-1976;090STAT0090;43USC1744
Case Type 384201: PLACER CLAIM
Claim Name: BIG TOAD
Commodity :
Case Disposition: ACTIVE
Required Maintenance Fee: \$840.00

Total Acres
120.000

Serial Number
AMC386145
Lead File Number
AMC386145

Name & Address	Int Rel	% Interest
TURNER LAQUENTA PO BOX 1206 VAIL, AZ 85641-1206	CLAIMANT	0.0000000
BLENNERT JOHN C PO BOX 1206 VAIL, AZ 85641-1206	CLAIMANT	0.0000000
WEISSHAAR GARY 22300 E VALLEJO ST QUEEN CREEK, AZ 85142-9050	CLAIMANT	0.0000000
KRISHER MIKE 13616 N 43RD ST APT 278 PHOENIX, AZ 85032-6340	CLAIMANT	0.0000000
WRUCK CARL D 1301 E PASEO PAVON TUCSON, AZ 85718-2813	CLAIMANT	0.0000000
REBHOLZ MICHAEL 11961 W ORANGE GROVE RD TUCSON, AZ 85743-9496	CLAIMANT	0.0000000

Mer Twp	Rng	Sec	Quadrant	District/Field Office	County
14	0190S	0160E	031	NW TUCSON FO	PIMA

Act Date	Code	Action	Action Remarks	Receipt Number
10/13/2007	403	LOCATION DATE		
10/15/2007	395	RECORDATION NOTICE RECD	1	1584174
08/16/2011	682	MAINTENANCE FEE/\$140	2012	2406455
08/11/2010	682	MAINTENANCE FEE/\$140	2011	2188735
08/24/2009	682	MAINTENANCE FEE/\$140	2010	1985425
08/27/2008	582	MAINTENANCE FEE/\$125	2009	1772781
10/15/2007	484	LOCATION YEAR / MAINTENANCE	2008	1584174
03/13/2008	669	LAND STATUS CHECKED		
10/15/2007	501	ACCT ADV IN LEAD FILE	AMC386145;	

Line Nr Remarks

**NO WARRANTY IS MADE BY BLM
FOR USE OF THE DATA FOR
PURPOSES NOT INTENDED BY BLM**

NOTICE OF INTENTION TO HOLD MINING CLAIMS/SITES

When Recorded Return Document to:

JOHN BLENNERT

PO BOX 1206

VAIL, AZ 85641-1206

RECEIVED
BLM AZ STATE OFFICE
2012 AUG 28 P 2:12
PHOENIX, ARIZONA

BLM
Date
Stamp

Check here if this is a change of address.

Telephone: _____

E-mail Address _____

I (We) intend to hold the claims(s) and/or site(s) listed below for the calendar year 20 13, and I (We) have filed or will file a Notice of Intent to Hold in the county where the claim (s) is located.

Reason for filing a Notice of Intent to Hold instead of an assessment work filing (check one):

- Maintenance fee was paid to maintain claim(s) during this assessment year.
- Mill or tunnel sites.
- Claim(s) was located during the current assessment year.
- BLM has deferred assessment work (attach copy of decision granting deferment, or pending petition for deferment including date petition was filed.)

Line No.	AMC NUMBER	CLAIM/SITE NAME	COUNTY RECORDER DATA (If available)	TWP	RNG	SEC
1	AMC386145	BIG TOAD		19S	16E	31
2						
3						
4						
5						
6						
7						
8						
9						
10						


NOTICE OF INTENTION TO HOLD MINING CLAIMS/SITES
page 2

BLM Date Stamp	RECEIVED BLM AZ STATE OFFICE 2012 AUG 28 P 2:12 PHOENIX, ARIZONA
----------------------	---

- 1. State of Arizona, County of PIMA
- 2. I (Name) JOHN BLENNERT
- 3. Reside at (Address) PO BOX 1206

City VAIL County PIMA State AZ Zip 85641-1206 being duly sworn, depose and say that I am a citizen of the United States, more than eighteen years of age, that all of the facts set forth in this notice, subject to the provisions and penalties of 18 U.S.C. 1001 pertaining to the filing of false, fictitious, or fraudulent statements with the United States, are true and correct according to the best of my knowledge, information and belief.

4. Owner's name and address (If not shown in Items 1-3 above). _____

5. Dated: 8/28/12 Signature: 

Bureau of Land Management
Arizona State Office
www.az.blm.gov

No. of Claims: <u>1</u> x \$10 = <u>10</u>
Check No: <u>3635</u> Init. <u>SC</u>
Receipt No.: <u>2643061</u>
For BLM Use Only

MAINTENANCE FEE PAYMENT

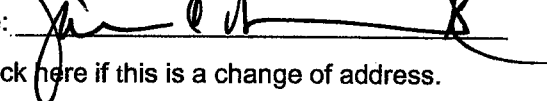
Claimant Name: John C. Blennert

Address: PO Box 1206

City: Vail State: AZ Zip: 85641-1206

Telephone: 520-275-8832

E-mail address: jbgoldmaster@gmail.com

Signature: 

Check here if this is a change of address.

RECEIVED
 BLM AZ STATE OFFICE
 2012 AUG 28 P 2:11
 PHOENIX, ARIZONA
 BLM
 Date
 Stamp

LINE NO.	AMC NUMBER	CLAIM/SITE NAME	COUNTY RECORDER DATA (If available)	TWP	RNG	SEC
1	AMC399135	COWBOY #3		3S	15E	31
2						
3						
4						
5						
6						
7						
8						
9						
10						

List additional claims on Form MCF114.

Bureau of Land Management
Arizona State Office
www.blm.gov/az/

No. of Claims: 1 x \$140 = 140
 Check No: 3835 Init. SC
 Receipt No.: 2643061
For BLM Use Only

Form: MCF112
 Revised July 2009

This form is available from the **Arizona Department of Mines and Mineral Resources** and may be reproduced.

ENTERED INTO COMPUTER

9/13/12 AT

United States Department of the Interior
Bureau of Land Management
 LANDS/RECREATION & PLANNING
 ONE N CENTRAL AVE
 PHOENIX, AZ 85004 -2203
 Phone: 602-417-9200

Receipt

No: 2643061

Transaction #: 2723761	
Date of Transaction: 08/28/2012	
CUSTOMER:	
JOSEPH KRISHER 469 N WESTMOUNT DR SUN PRAIRIE, WI 53590-4285 US	

LINE #	QTY	DESCRIPTION	REMARKS	UNIT PRICE	TOTAL
1	1.00	LOCATABLE MINERALS / MINING CLAIMS-NOT NEW-UNADJUD, ONE AUTH NO. ONLY / MINING CLAIM MONEY RECEIVED CASES: AMC397857/\$190.00	MAINT (1) 2013, NOI(5)	- n/a -	190.00
TOTAL:					\$190.00

PAYMENT INFORMATION			
1	AMOUNT:	190.00	POSTMARKED: N/A
	TYPE:	CHECK	RECEIVED: 08/28/2012
	CHECK NO:	3835	
	NAME:	KRISHER, JOSEPH 469 N WESTMOUNT DR SUN PRAIRIE WI 53590-4285 US	

REMARKS

This receipt was generated by the automated BLM Collections and Billing System and is a paper representation of a portion of the official electronic record contained therein.

Amc 397857
 Amc 386145
 Amc 399135
 Amc 397857
 Amc 368803

MAINTENANCE FEE PAYMENT

Claimant Name: JOHN BRENDERT
 Address: PO Box 1206
 City: DAV State: AZ Zip: 85641
 Telephone: 520-641-0059
 E-mail address: JB6GOLDMASTER@GMAIL.COM
 Signature: [Signature]
 Check here if this is a change of address.

RECEIVED
 ARIZONA STATE OFFICE
 2011 AUG 16 P 1:35
 PHOENIX, ARIZONA
 BLM
 Date
 Stamp

LINE NO.	AMC NUMBER	CLAIM/SITE NAME	COUNTY RECORDER DATA (If available)	TWP	RNG	SEC
✓ 1	397857	ALAMO 1		23S	R10E	10
✓ 2	386145	Big TOAD		19S	16E	31
✓ 3	399135	Cowboy 3		3S	15E	31
✓ 4	397858	ALAMO 2		23S	10E	10
✓ 5	397859	ALAMO 3		23S	10E	10
✓ 6	397860	ALAMO 4		23S	10E	16
7						
8						
9						
10						

List additional claims on Form MCF114.

Bureau of Land Management
 Arizona State Office
www.blm.gov/az/

No. of Claims: 6 x \$140 = 840.00
 Check No: C.C. Init. [Signature]
 Receipt No.: 2406455
 For BLM Use Only

Form: MCF112
 Revised July 2009

This form is available from the Arizona Department of Mines and Mineral Resources and may be reproduced.

AUG 24 2011 Cm

MAINTENANCE FEE PAYMENT

Claimant Name: Larry Keeling
 Address: 40748 Vicksburg Rd
 City: Salome State: AZ Zip: 85348-3315
 Telephone: 520-647-0059
 E-mail address: JBCO-UMASSAL@GMAIL.COM
 Signature: [Handwritten Signature]

Check here if this is a change of address.

RECEIVED
 PAYMENT OFFICE
 AUG 16 P 1:35
 TULSA, ARIZONA

BLM
 Date
 Stamp

LINE NO.	AMC NUMBER	CLAIM/SITE NAME	COUNTY RECORDER DATA (If available)	TWP	RNG	SEC
1	AMC368803	No Clue #1		4N	9W	7
2						
3						
4						
5						
6						
7						
8						
9						
10						

List additional claims on Form MCF114.

Bureau of Land Management
Arizona State Office
 www.blm.gov/az/

No. of Claims: 1 x \$140 = \$140.00
 Check No: C.C. Init. A.K.
 Receipt No.: 2406455
For BLM Use Only

Form: MCF112
 Revised July 2009

**United States Department of the Interior
Bureau of Land Management
LANDS/RECREATION & PLANNING
ONE N CENTRAL AVE
PHOENIX, AZ 85004 -2203
Phone: 602-417-9200**

Receipt

No: 2406455

Transaction #: 2481722	
Date of Transaction: 08/16/2011	
CUSTOMER:	
JOHN BLENNERT PO BOX 1206 VAIL, AZ 85641-1206 US	

LINE #	QTY	DESCRIPTION	REMARKS	UNIT PRICE	TOTAL
1	1.00	LOCATABLE MINERALS / MINING CLAIMS-NOT NEW-UNADJUD, ONE AUTH NO. ONLY / MINING CLAIM MONEY RECEIVED CASES: AMC397857/\$840.00	MAINT FEE PYMNT (6) 2012	- n/a -	840.00
2	1.00	LOCATABLE MINERALS / MINING CLAIMS-NOT NEW-UNADJUD, ONE AUTH NO. ONLY / MINING CLAIM MONEY RECEIVED CASES: AMC368803/\$140.00	MAINT FEE PYMNT (1) 2012	- n/a -	140.00
TOTAL:					\$980.00

PAYMENT INFORMATION

NOTE: Items will appear on credit card statement as "Bureau of Land Mgmt CO".

1	AMOUNT:	980.00	POSTMARKED:	N/A
	TYPE:	CREDIT CARD	RECEIVED:	08/16/2011
	NAME:	BLENNERT, JOHN PO BOX 1206 VAIL AZ 85641-1206 US		
	CARD NO:	XXXXXXXXXXXX9471	AUTH CODE:	01690R
	NAME ON CARD:	JOHN BLENNERT		
	EXPIRES:	01/2014		
	SIGNATURE:			

REMARKS

This receipt was generated by the automated BLM Collections and Billing System and is a paper representation of a portion of the official electronic record contained therein.

AMC 397857

AMC 386145

AMC 399135

AMC 397857

AMC 368803

MAINTENANCE FEE PAYMENT

Claimant Name: JOHN BRENDERT

Address: PO Box 1206

City: VAJ State: AZ Zip: 85641

Telephone: 520-647-0059

E-mail address: JB GOLDMASTER@GMAIL.COM

Signature: [Signature]

Check here if this is a change of address.

RECEIVED
AZ STATE OFFICE
2011 AUG 16 P 1:35
PHOENIX, ARIZONA

BLM
Date
Stamp

LINE NO.	AMC NUMBER	CLAIM/SITE NAME	COUNTY RECORDER DATA (If available)	TWP	RNG	SEC
✓ 1	397857	ALAMO 1		23S	R10E	10
✓ 2	386145	BIG TOAD		19S	16E	31
✓ 3	399135	Cowboy 3		3S	15E	31
✓ 4	397858	ALAMO 2		23S	10E	10
✓ 5	397859	ALAMO 3		23S	10E	10
✓ 6	397860	ALAMO 4		23S	10E	16
7						
8						
9						
10						

List additional claims on Form MCF114.

Bureau of Land Management
Arizona State Office
www.blm.gov/az/

No. of Claims: 6 x \$140 = 840.00
 Check No: C.C. Init. [Signature]
 Receipt No.: 2406455
 For BLM Use Only

Form: MCF112
Revised July 2009

This form is available from the Arizona Department of Mines and Mineral Resources and may be reproduced.

AUG 24 2011 Am

MAINTENANCE FEE PAYMENT

Claimant Name: Larry Keeling
 Address: 40748 Vicksburg Rd
 City: Salome State: AZ Zip: 85348-3315
 Telephone: 520-647-0059
 E-mail address: JBC@WMASSER@GMAIL.COM
 Signature: [Signature]

Check here if this is a change of address.

RECEIVED
 STATE OFFICE
 2011 AUG 16 P 1:35
 YAVAPAI, ARIZONA
 BLM
 Date
 Stamp

LINE NO.	AMC NUMBER	CLAIM/SITE NAME	COUNTY RECORDER DATA (If available)	TWP	RNG	SEC
✓ 1	AMC368803	No Clue #1		4N	9W	7
2						
3						
4						
5						
6						
7						
8						
9						
10						

List additional claims on Form MCF114.

Bureau of Land Management
 Arizona State Office
www.blm.gov/az/

No. of Claims: 1 x \$140 = \$140.00
 Check No: C.C. Init. A.H.
 Receipt No.: 2406455
 For BLM Use Only

Form: MCF112
 Revised July 2009

United States Department of the Interior
Bureau of Land Management
 LANDS/RECREATION & PLANNING
 ONE N CENTRAL AVE
 PHOENIX, AZ 85004 -2203
 Phone: 602-417-9200

Receipt

No: 2406455

Transaction #: 2481722	
Date of Transaction: 08/16/2011	
CUSTOMER:	
JOHN BLENNERT PO BOX 1206 VAIL, AZ 85641-1206 US	

LINE #	QTY	DESCRIPTION	REMARKS	UNIT PRICE	TOTAL
1	1.00	LOCATABLE MINERALS / MINING CLAIMS-NOT NEW-UNADJUD, ONE AUTH NO. ONLY / MINING CLAIM MONEY RECEIVED CASES: AMC397857/\$840.00	MAINT FEE PYMNT (6) 2012	- n/a -	840.00
2	1.00	LOCATABLE MINERALS / MINING CLAIMS-NOT NEW-UNADJUD, ONE AUTH NO. ONLY / MINING CLAIM MONEY RECEIVED CASES: AMC368803/\$140.00	MAINT FEE PYMNT (1) 2012	- n/a -	140.00
TOTAL:					\$980.00

PAYMENT INFORMATION

NOTE: Items will appear on credit card statement as "Bureau of Land Mgmt CO".

1	AMOUNT:	980.00	POSTMARKED:	N/A
	TYPE:	CREDIT CARD	RECEIVED:	08/16/2011
	NAME:	BLENNERT, JOHN PO BOX 1206 VAIL AZ 85641-1206 US		
	CARD NO:	XXXXXXXXXXXX9471	AUTH CODE:	01690R
	NAME ON CARD:	JOHN BLENNERT		
	EXPIRES:	01/2014		
	SIGNATURE:			

REMARKS

This receipt was generated by the automated BLM Collections and Billing System and is a paper representation of a portion of the official electronic record contained therein.

**DEPARTMENT OF THE INTERIOR
BUREAU OF LAND MANAGEMENT**

MINING CLAIMS

(LIVE) Serial Register Page

Run Date/Time: 08/24/2010 09:46 AM

Page 1 of

01 10-21-1976;090STAT0090;43USC1744

Case Type 384201: PLACER CLAIM

Claim Name: ALAMO #1

Commodity :

Case Disposition: ACTIVE

Serial Number

AMC397857

Lead File Number

AMC397857

Name & Address	Int Rel	% Interest
ADAMCZYK JEROME PO BOX 65618 TUCSON, AZ 85728-5618	CLAIMANT	0.0000000
BLENNERT VEDA ✓ PO BOX 1206 VAIL, AZ 85641-1206	CLAIMANT	0.0000000
BLENNERT JOHNATHAN ✓ PO BOX 1206 VAIL, AZ 85641-1206	CLAIMANT	0.0000000
BLENNERT JOHN C ✓ PO BOX 1206 VAIL, AZ 85641-1206	CLAIMANT	0.0000000
DEBESSONET CARY 3739 HUNDRED OAKS BATON ROUGE, LA 70808	CLAIMANT	0.0000000
KRISHER JOSEPH 3025 TRIUMPH DR APT 203 SUN PRAIRIE, WI 53590-4607	CLAIMANT	0.0000000
KRISHER MIKE 13616 N 43RD ST APT 278 PHOENIX, AZ 85032-6340	CLAIMANT	0.0000000
TURNER LAQUENTA ✓ PO BOX 1206 VAIL, AZ 85641-1206	CLAIMANT	0.0000000

Mer Twp Rng Sec	Quadrant	District/Field Office	County
14 0230S 0100E 010	NW	TUCSON FIELD OFFICE	SANTA CRUZ

Act Date	Code	Action	Action Remarks	Receipt Number
09/03/2009	403	LOCATION DATE		
10/01/2009	395	RECORDATION NOTICE RECD	1	2008525
08/11/2010	682	MAINTENANCE FEE/\$140	2011	2188731
10/01/2009	484	LOCATION YEAR / MAINTENANCE	2010	2008525
06/09/2010	669	LAND STATUS CHECKED		
10/01/2009	501	ACCT ADV IN LEAD FILE	AMC397857-397860	

Line Nr Remarks

NO WARRANTY IS MADE BY BLM
FOR USE OF THE DATA FOR
PURPOSES NOT INTENDED BY BLM

08/19/2010 08:17:06 AM



Pauline
Brown/AZSO/AZ/BLM/DOI
08/19/2010 08:15 AM

To JBGOLDMASTER@GMAIL.COM
cc
bcc
Subject Address ID's

Good Morning,

We received your Maintenance Fee Payment Form: MCF112 on August 11, 2010. I noted the change of address. Apparently there are several ID's for BLENNERT JOHN; BLENNERT JOHN C; and BLENNERT JOHNATHAN; each person named has an address on Bryant Ave, Tucson, AZ; and a PO Box number in Vail, AZ.

Please let me know which address is currently used for each person, and whether or not John and John C. is the one same individual. I am hoping to consolidate each name to One address per person. These affect the following Active Lead files: AMC386145 and AMC397857.

Thank you,

PAULINE BROWN
LEGAL INSTRUMENTS EXAMINER
U.S. DEPARTMENT OF THE INTERIOR
BUREAU OF LAND MANAGEMENT
AZSO LANDS AND MINERALS ADJUDICATION
ONE NORTH CENTRAL AVE. SUITE 800
PHOENIX, AZ 85004-4427
Phone: 602-417-9360
Fax: 602-417-9490
Pauline_Brown@blm.gov

This electronic mail message contains information that (a) is or may be CONFIDENTIAL, PROPRIETARY IN NATURE, OR OTHERWISE PROTECTED BY LAW FROM DISCLOSURE, and (b) is intended only for the use of the addressee(s) named herein. If you are not an intended recipient, please contact the sender immediately and take the steps necessary to delete the message completely from your computer system. Not Intended as a Substitute for a Writing: Notwithstanding the Uniform Electronic Transaction Act or any other law of similar effect, absent an express statement to the contrary, this e-mail message, its contents, and any attachments hereto are not intended to represent an offer or acceptance to enter into a contract and are not otherwise intended to bind this sender, or any other person or entity.

08/24/2010 08:30:09 AM



John Blennert
<jbgoldmaster@gmail.com>
08/20/2010 11:42 AM

To Pauline_Brown@blm.gov
cc
bcc
Subject Re: Address ID's

Hi Pauline

Nope there is only one me John Carl Blennert and my 18 yr old son Johnathon Blennert. We moved from our old address at 2452 N Bryant Tucson Az 85712 to our new home at 13186 E Kahlua Rd in Vail Az 85641. While waiting 6 months for the US postal service working at the speed of light to assign us a mail box at the end of our rural road. I took matters into my own hands and rented a Post Office Box in Vail. Since I think they deliver mail at thier liesure :o(!! I am planning on keeping the PO Box 1206 Vail Az 85641-1206 as a permanant mailing address.

PS Veda Blennert is my 16 Year old Daughter and Laquenta Turner is my better half/main squeeze with the same new mailing address are also signers/owners on AMC397857, AMC397858, AMC397859 and AMC397860 Alamo's 1 thru 4 claims. I hope this answers any questions?? If you have any other questions feel free to reply or I can be reached at 520-647-0059 or on cell at 520-275-8832
Thanks for bieng thorough.
Warm Regards
John Blennert

On Thu, Aug 19, 2010 at 8:15 AM, <Pauline_Brown@blm.gov> wrote:

Good Morning,

We received your Maintenance Fee Payment Form: MCF112 on August 11, 2010. I noted the change of address. Apparently there are several ID's for BLENNERT JOHN; BLENNERT JOHN C; and BLENNERT JOHNATHAN; each person named has an address on Bryant Ave, Tucson, AZ; and a PO Box number in Vail, AZ.

Please let me know which address is currently used for each person, and whether or not John and John C. is the one same individual. I am hoping to consolidate each name to One address per person. These affect the following Active Lead files: AMC386145 and AMC397857.

Thank you,

PAULINE BROWN
LEGAL INSTRUMENTS EXAMINER
U.S. DEPARTMENT OF THE INTERIOR
BUREAU OF LAND MANAGEMENT
AZSO LANDS AND MINERALS ADJUDICATION
ONE NORTH CENTRAL AVE. SUITE 800
PHOENIX, AZ 85004-4427
Phone: 602-417-9360
Fax: 602-417-9490
Pauline_Brown@blm.gov

This electronic mail message contains information that (a) is or may be CONFIDENTIAL, PROPRIETARY IN NATURE, OR OTHERWISE PROTECTED BY LAW FROM DISCLOSURE, and (b) is intended only for the use of the addressee(s) named herein. If you are not an intended recipient, please contact the sender immediately and take the steps necessary to delete the message completely from your computer system. Not Intended as a Substitute for a Writing: Notwithstanding the Uniform Electronic Transaction Act or any other law of similar effect, absent an express statement to the contrary, this e-mail message, its contents, and any attachments hereto are not intended to represent an offer or acceptance to enter into a contract and are not otherwise intended to bind this sender, or any other person or entity.

List of Proprietors

Consolidate X
to →
Consolidate X
to →
Consolidate X
to →

- BLENNERT JOHN[2225118], 2452 N BRYANT AVE, , TUCSON, AZ, 857122503, P, MATCHED
- BLENNERT JOHN C[7611], 2452 N BRYANT AVE, , TUCSON, AZ, 85712, P,
- BLENNERT JOHN C[2285421], PO BOX 1206, , VAIL, AZ, 856411206, P, MATCHED
- BLENNERT JOHNATHAN[2254516], 2452 N BRYANT, , TUCSON, AZ, 85712, P,
- BLENNERT JOHNATHAN[2285422], PO BOX 1206, , VAIL, AZ, 856411206, P, MATCHED
- BLENNERT VEDA[2254514], 2452 N BRYANT, , TUCSON, AZ, 85712, P,
- BLENNERT VEDA[2285423], PO BOX 1206, , VAIL, AZ, 856411206, P, MATCHED

AUG 24 2010 Address Consolidated by
Rick S. @ 10A

Select

Cancel

List of Proprietors

Consolidate
to →

TURNER LAQUENTA[2254515], 2452 N BRYANT, , TUCSON, AZ, 85712, P,
TURNER LAQUENTA[2285424], PO BOX 1206, , VAIL, AZ, 856411206, P, MATCHED

AUG 24 2010 Address Consolidated
by Rick S. @ 10A

Select

Cancel

List of Proprietors

BLENNERT JOHN C[2285421], PO BOX 1206, , VAIL, AZ, 856411206, P, MATCHED
BLENNERT JOHNATHAN[2285422], PO BOX 1206, , VAIL, AZ, 856411206, P, MATCHED
BLENNERT VEDA[2285423], PO BOX 1206, , VAIL, AZ, 856411206, P, MATCHED

Addresser Consolidated
ENTERED INTO COMPUTER

AUG 24 2010 *ps*

Select

Cancel

List of Proprietors

TURNER LAQUENTA[2285424], PO BOX 1206, , VAIL, AZ, 856411206, P, MATCHED

ENTERED INTO COMPUTER
AUG 24 2010 *pa*

Address Consolidated

Select

Cancel

AMC 397 857

MAINTENANCE FEE PAYMENT

Claimant Name: John C. Blennert
 Address: P.O. BOX 1206
 City: VAIL State: AZ Zip: 85641 ✓
 Telephone: 520-275-8832
 E-mail address: JBGOLDMASTER@GMAIL.COM
 Signature: [Handwritten Signature]

Check here if this is a change of address.

RECEIVED
 BLM AZ STATE OFFICE
 PHOENIX, ARIZONA
 2010 AUG 11 P 2:08
 BLM
 Date
 Stamp

LINE NO.	AMC NUMBER	CLAIM/SITE NAME	COUNTY RECORDER DATA (If available)	TWP	RNG	SEC
1	AMC397857	ALAMO #1		23S	10E	10
2	AMC397858	ALAMO #2		23S	10E	10
3	AMC397859	ALAMO #3		23S	10E	9,10,15,16
4	AMC397860	ALAMO #4		23S	10E	16,21
5						
6						
7						
8						
9						
10						

ENTERED INTO COMPUTER
 AUG 19 2010

List additional claims on Form MCF114.

Bureau of Land Management
Arizona State Office
www.az.blm.gov

No. of Claims: 4 x \$125 = 500.00
 Check No: C.C. Init. A.H.
 Receipt No.: 2188731
For BLM Use Only

United States Department of the Interior
Bureau of Land Management
 LANDS/RECREATION & PLANNING
 ONE N CENTRAL AVE
 PHOENIX, AZ 85004 -2203
 Phone:

Receipt

No: 2188731

Transaction #: 2258436		ENTERED INTO COMPUTER <i>h</i> AUG 19 2010
Date of Transaction: 08/11/2010		
CUSTOMER:	JOHN BLENNERT PO BOX 1206 VAIL, AZ 85641-1206 US	

LINE #	QTY	DESCRIPTION	REMARKS	UNIT PRICE	TOTAL
1	1.00	LOCATABLE MINERALS / MINING CLAIMS- NOT NEW-UNADJUD, ONE AUTH NO. ONLY / MINING CLAIM MONEY RECEIVED CASES: AMC397857/\$560.00	MAINT FEE PYMNT (4) 2011	- n/a -	560.00
TOTAL:					\$560.00

PAYMENT INFORMATION			
NOTE: Items will appear on credit card statement as "Bureau of Land Mgmt CO".			
1	AMOUNT:	560.00	POSTMARKED: N/A
	TYPE:	CREDIT CARD	RECEIVED: 08/11/2010
	NAME:	BLENNERT, JOHN PO BOX 1206 VAIL AZ 85641-1206 US	
	CARD NO:	XXXXXXXXXXXX9471	AUTH CODE: 01188R
	NAME ON CARD:	JOHN BLENNERT	
	EXPIRES:	11/2010	
	SIGNATURE:	<i>[Handwritten Signature]</i>	

REMARKS

This receipt was generated by the automated BLM Collections and Billing System and is a paper representation of a portion of the official electronic record contained therein.

NOTICE!!

These documents have been scanned!

Do not place un-scanned documents beneath this notice!

Do not remove this notice from this file!

GPO Jacket No. 560-102
Print Order 61540
Rise Business Services, LLC
Job=AZ15 5/20/2019



Box Number= AZ15070



Claim Begin-End: AMC397857-AMC397860

5 Miscellaneous



AZ15070-10 AMC397273-AMC397967

**NO
DOCUMENTS
FOUND**

NO DOCUMENTS FOUND
NO DOCUMENTS FOUND

NOTICE!!

These documents have been scanned!

Do not place un-scanned documents beneath this notice!

Do not remove this notice from this file!

GPO Jacket No. 560-102
Print Order 61540
Rise Business Services, LLC
Job=AZ15 5/20/2019



Box Number= AZ15070



Claim Begin-End: AMC397857-AMC397860

6 Location Notices-Amendments and Supporting Documents



AZ15070-10

AMC397273-AMC397967

Mining Claim Status Report

DATA ENTERED _____

MTP Checked by JML
GEO Checked by JML

LEAD SERIAL NUMBER AMC 397857 thru AMC 397860

OF CLAIMS & TYPE

_____ LODE
_____ PLACER
4 ASSOCIATION PLACER
_____ MILL SITE
_____ TUNNEL SITE

CHARGES

Location Fee @ \$34 = \$ 136 -
Processing Fee @ \$15 = \$ 60 -
Maintenance Fee @ \$140 = \$ 560 -
Overage (+) \$ _____
Shortage (-) \$ _____
Other Fees \$ _____
TOTAL \$ 756 -

ARE THERE ENOUGH LOCATORS?

Yes () No ()

DOCUMENTS RECEIVED VIA -

Over-the-Counter () Mail ()

TIMELY FILED?

Yes () No ()

LEGAL DESCRIPTION -

T 23S R 10E SEC 9, 10, 15, 16, 21
T _____ R _____ SEC _____
T _____ R _____ SEC _____
T _____ R _____ SEC _____

BLM () FOREST SERVICE () SUBJ TO PL 359: Yes () No ()

WILDERNESS AREA: No () Yes ()

SPLIT ESTATE -

N/A () SX () PX () SRHA () OTHER ()

Proper Notice Filed if Located on SHRA Lands? N/A () Yes () No ()

RECONVEYED MINERALS ON BLM LANDS REQUIRE OPENING ORDERS FROM 1944 TO 1993 -

Open to Entry on: _____ N/A ()

COMMENTS/STATUS -

VOID () PARTIALLY VOID () PVT MINERALS () WITHDRAWN LANDS ()

OTHER () Notices don't note the 1/4 section Coronado Forest - No demissions in feet shown on map. AMC 397859 not shown on map as North/South to lie in L&O. and AMC 397860 Should amend their claims

Claimant acknowledges that portions of the following claims(s) site(s) may be void or voidable.

Printed Name of Claimant _____ Signature of Claimant _____

***** FINAL ADJUDICATION *****

DATE 6/9/2010 INITIALS [Signature]

AMC 397857

Recording Requested By:

Name _____

Address _____

For Recorder's Use

NOTICE OF LOCATION - PLACER CLAIM

To whom it may concern:

1. Name of claim ALAMO #1

Date of Location: (date location notice was posted on the claim)
9-3-2009 (month/day/year)

3. Description of the discovery monument is as follows:
4' TALL 4"X4" WOOD POST WHITE WITH RED TOP

4. This placer mining claim is located on land in the U.S. Public Land Survey.
The description of the claim by legal subdivision is as follows: Acres 160 Section 10
Township 23S Range 10E Meridian 014 A.P.
Mining District ORO BLANCO County of SANTA CRUZ State of AZ

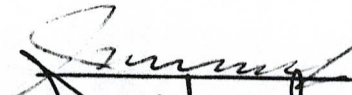

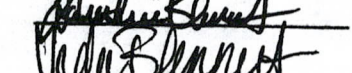

If claim is not in the U.S. Public Land Survey, the boundaries of the claim are described as follows:

The discovery monument is located at the point of discovery about:
31° 26' 26.4" LAT., -111° 19' 1.2" LONG.

Commencing at the discovery monument where this notice is posted, thence 165' @ 266.5° to the SW corner which is the beginning point to describe the boundaries, thence: 2640' @ 0° to the NW corner, thence 2640' @ 90° to the NE corner, thence 2640' @ 180° to the SE corner, thence 2640' @ 270° to the SW corner, the point of beginning.

5. The undersigned locator(s) have defined the boundaries of the claim by erecting at each corner, or nearest accessible points a conspicuous and substantial monument. Each corner monument contains markings to designate the corner and name of the claim.

Signatures of Locator(s)

	Date <u>9-17-09</u>	<u>Jerome LLC, C/O DeBessonnet</u>	Date <u>9/12/09</u>
	Date <u>9/23/09</u>	<u>Joseph Krisher</u>	Date <u>9/7/09</u>
	Date <u>9/23/09</u>	<u>Michael Krisher</u>	Date <u>9/3/09</u>
	Date <u>9/23/09</u>	<u>Laquenta Turner</u>	Date <u>9/23/09</u>

Name JEROME ADAMCZYK Address P.O. BOX 65618 TUCSON, AZ 85728
 Name JOHN C. BLENNERT Address P.O. BOX 1206 VAIL, AZ 85641-1206
 Name JOHNATHAN BLENNERT Address P.O. BOX 1206 VAIL, AZ 85641-1206
 Name VEDA BLENNERT Address P.O. BOX 1206 VAIL, AZ 85641-1206
 Name CARY DEBESSONET Address 3739 HUNDRED OAKS BATON ROUGE, LA 70808
 Name JOSEPH KRISHER Address 3025 Triumph Drive Apt. #203 Sun Prairie, WI 53590
 Name MICHAEL KRISHER Address 13616 N. 43rd ST. #278 PHOENIX, AZ 85032
 Name LAQUENTA TURNER Address P.O. BOX 1206 VAIL, AZ 85641-1206

PHOENIX, AZ

2009 OCT - 1 P 1:40

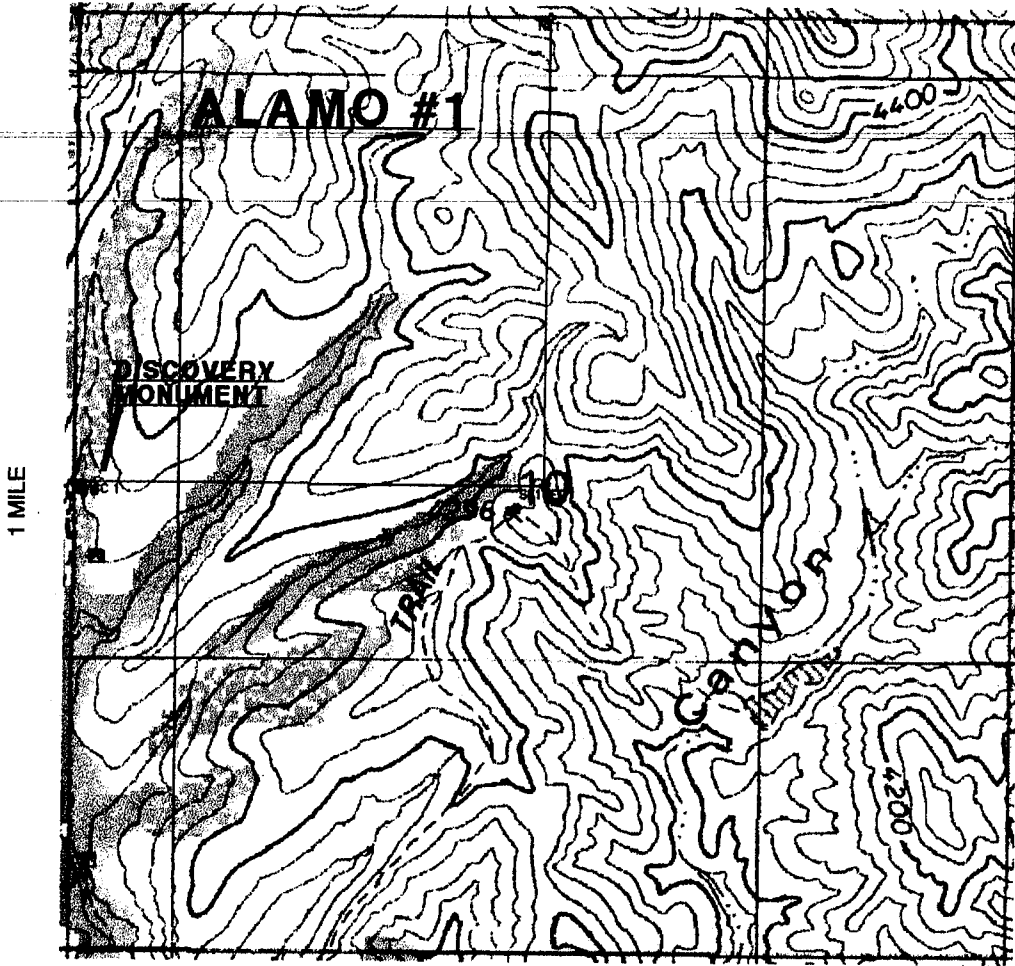
RECEIVED
BLM, AZ STATE OFFICE

AMC 397857

CLAIM MAP

1 MILE

Lode ()
Placer (x)



RECEIVED
B.L.M. AZ STATE OFFICE
2009 OCT - 1 P 1:40
PHOENIX, AZ

AMC 397857

Scale: 1" = 1005.7'

1. The above map depicts the ALAMO #1 mining claim, which is located in Section (s) 10, Township 23 S, Range 10 E, G&SRM, SANTA CRUZ County, Arizona.

2. The type of corner and location monuments used are as follows:
CORNER ARE 4' TALL WHITE PVC PIPE AND ROCKS. MONUMENT IS 4' TALL 4X4 WOOD WHITE W/ RED TOP

3. The bearings and distances in degrees and feet between claim corners are as depicted on map.

SW CORNER 31°26' 26.3"N, -111°19' 3.1"W BEARING 0° 2640' TO THE
NW CORNER 31°26' 52.4"N, -111°19' 3.1"W BEARING 90° 2640' TO THE
NE CORNER 31°26' 52.4"N, -111°18' 32.6"W BEARING 180° 2640' TO THE
SE CORNER 31°26' 26.3"N, -111°18' 32.6"W BEARING 270° 2640' TO THE
SW CORNER

Recording Requested By:

Name _____

Address _____

For Recorder's Use

NOTICE OF LOCATION - PLACER CLAIM

To whom it may concern:

1. Name of claim ALAMO #2

Date of Location: (date location notice was posted on the claim)
9-3-2009 (month/day/year)

3. Description of the discovery monument is as follows: 4' TALL 4"X4" WOOD POST WHITE WITH RED TOP

4. This placer mining claim is located on land in the U.S. Public Land Survey.
The description of the claim by legal subdivision is as follows: Acres 160 Section 10
Township 23S Range 10E Meridian 014 A.P.
Mining District ORO BLANCO County of SANTA CRUZ State of AZ

If claim is not in the U.S. Public Land Survey, the boundaries of the claim are described as follows:





The discovery monument is located at the point of discovery about:

31° 26' 5.8" LAT., -111° 19' .7" LONG.

Commencing at the discovery monument where this notice is posted, thence 602'@200.1° to the SW corner which is the beginning point to describe the boundaries, thence: 2640'@0° to the NW corner, thence 2640'@90° to the NE corner, thence 2640'@180° to the SE corner, thence 2640'@270° to the SW corner, the point of beginning.

5. The undersigned locator(s) have defined the boundaries of the claim by erecting at each corner, or nearest accessible points a conspicuous and substantial monument. Each corner monument contains markings to designate the corner and name of the claim.

Signatures of Locator(s)

	Date <u>9-17-09</u>	<u>Jerome Adamczyk</u>	Date <u>9/12/09</u>
	Date <u>9/23/09</u>	<u>Joseph Krisher</u>	Date <u>9/17/09</u>
	Date <u>9/23/09</u>	<u>Michael Krisher</u>	Date <u>9/13/09</u>
	Date <u>9/23/09</u>	<u>Laquenta Turner</u>	Date <u>9/23/09</u>

Name JEROME ADAMCZYK Address P.O. BOX 65618 TUCSON, AZ 85728
 Name JOHN C. BLENNERT Address P.O. BOX 1206 VAIL, AZ 85641-1206
 Name JOHNATHAN BLENNERT Address P.O. BOX 1206 VAIL, AZ 85641-1206
 Name VEDA BLENNERT Address P.O. BOX 1206 VAIL, AZ 85641-1206
 Name CARY DEBESSONET Address 3739 HUNDRED OAKS BATON ROUGE, LA 70808
 Name JOSEPH KRISHER Address 3025 Triumph Drive Apt. #203 Sun Prairie, WI 53590
 Name MICHAEL KRISHER Address 13616 N. 43rd ST. #278 PHOENIX, AZ 85032
 Name LAQUENTA TURNER Address P.O. BOX 1206 VAIL, AZ 85641-1206

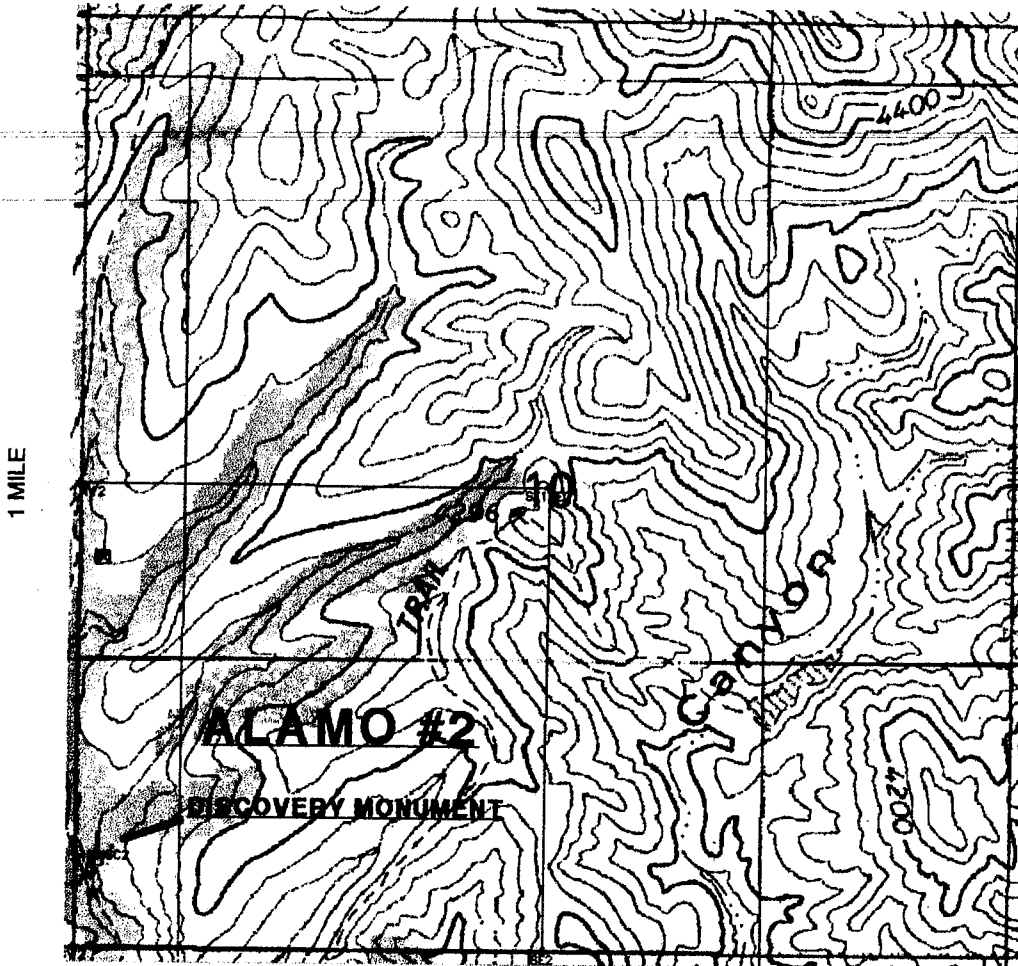
RECEIVED
 BLM, AZ STATE OFFICE
 2009 OCT - 1 P 1:40
 PHOENIX, AZ

ANS 397858

CLAIM MAP

1 MILE

Lode ()
Placer (x)



RECEIVED
D.L.M. AZ STATE OFFICE
2009 OCT - 1 P 1:40

ANC 397858

↑
TRUE N

Scale: 1" = 1005.7'

1. The above map depicts the ALAMO #2 mining claim, which is located in Section (s) 10, Township 23 S, Range 10 E, G&SRM, SANTA CRUZ County, Arizona.

2. The type of corner and location monuments used are as follows:
CORNERS ARE 4' TALL WHITE PVC PIPE AND ROCKS, MONUMENT IS 4' TALL 4X4 WOOD WHITE W/RED TOP

3. The bearings and distances in degrees and feet between claim corners are as depicted on map.

SW CORNER 31°26' 0.2"N, -111°19' 3.1"W BEARING 0° 2640' TO THE
NW CORNER 31°26'26.3"N, -111°19' 3.1"W BEARING 90° 2640' TO THE
NE CORNER 31°26'26.3"N, -111°18'32.6"W BEARING 180° 2640' TO THE
SE CORNER 31°26' 0.2"N, -111°18'32.6"W BEARING 270° 2640' TO THE
SW CORNER

Recording Requested By:

Name _____

Address _____

For Recorder's Use

NOTICE OF LOCATION - PLACER CLAIM

To whom it may concern:

1. Name of claim ALAMO #3

Date of Location: (date location notice was posted on the claim)
9-3-2009 (month/day/year)

3. Description of the discovery monument is as follows:
4' TALL 4"X4" WOOD POST WHITE WITH RED TOP

4. This placer mining claim is located on land in the U.S. Public Land Survey.
The description of the claim by legal subdivision is as follows: Acres 160 Section 8,10,15,16
Township 23S Range 10E Meridian 014 A.P.
Mining District ORO BLANCO County of SANTA CRUZ State of AZ

If claim is not in the U.S. Public Land Survey, the boundaries of the claim are described as follows:





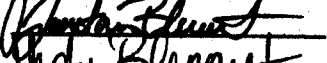



The discovery monument is located at the point of discovery about:

31° 25' 51.2" LAT., -111° 19' 5.7" LONG.

Commencing at the discovery monument where this notice is posted, thence 1670' @ 228.8° to the SW corner which is the beginning point to describe the boundaries, thence: 7360' @ 6.5° to the NW corner, thence 660' @ 90° to the NE corner, thence 7758' @ 181.8° to the SE corner, thence 1320' @ 290° to the SW corner, the point of beginning.

5. The undersigned locator(s) have defined the boundaries of the claim by erecting at each corner, or nearest accessible points a conspicuous and substantial monument. Each corner monument contains markings to designate the corner and name of the claim.

Signatures of Locator(s)

	Date <u>9-17-09</u>		Date <u>9/12/09</u>
	Date <u>9/23/09</u>		Date <u>9/27/09</u>
	Date <u>9/23/09</u>		Date <u>9/3/09</u>
	Date <u>9/23/09</u>		Date <u>9/23/09</u>

Name JEROME ADAMCZYK Address P.O. BOX 65618 TUCSON, AZ 85728
 Name JOHN C. BLENNERT Address P.O. BOX 1206 VAIL, AZ 85641-1206
 Name JOHNATHAN BLENNERT Address P.O. BOX 1206 VAIL, AZ 85641-1206
 Name VEDA BLENNERT Address P.O. BOX 1206 VAIL, AZ 85641-1206
 Name CARY DEBESSONET Address 3739 HUNDRED OAKS BATON ROUGE, LA 70808
 Name JOSEPH KRISHER Address 3025 Triumph Drive Apt. #203 Sun Prairie, WI 53590
 Name MICHAEL KRISHER Address 13616 N. 43rd ST. #278 PHOENIX, AZ 85032
 Name LAQUENTA TURNER Address P.O. BOX 1206 VAIL, AZ 85641-1206

PHOENIX, AZ

2009 OCT - 1 P 1:40

RECEIVED
BLM AZ STATE OFFICE

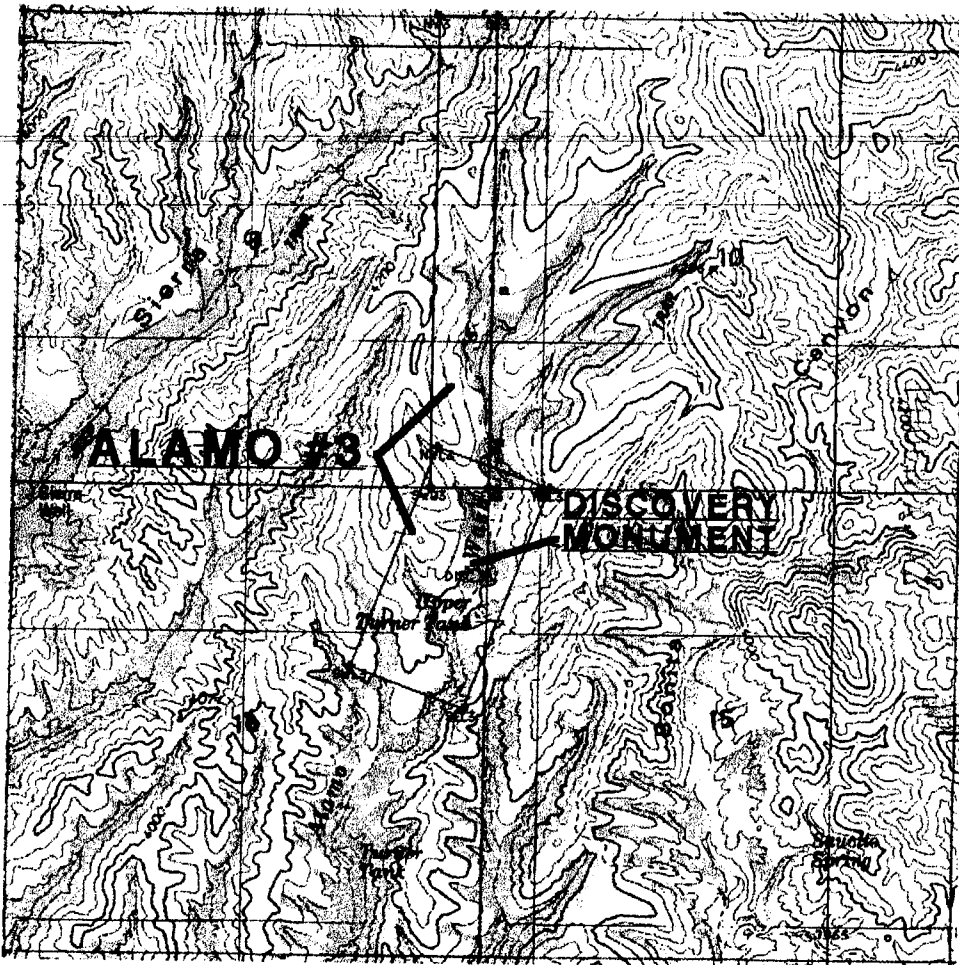
AMC 397859

CLAIM MAP

2 MILES

Lode ()
Placer (x)

2 MILES



RECEIVED
D.L.M. AZ STATE OFFICE
2009 OCT - 1 P 1:40

↑
TRUE N

Scale: 1" = 2011.4'

1. The above map depicts the ALAMO #3 mining claim, which is located in Section (s) 9,10,15,16, Township 23 S, Range 10 E, G&SRM, SANTA CRUZ County, Arizona.

2. The type of corner and location monuments used are as follows:

CORNERS ARE 4' TALL WHITE PVC PIPE AND ROCKS, MONUMENT IS 4' TALL 4X4 WOOD WHITE W/RED TOP

3. The bearings and distances in degrees and feet between claim corners are as depicted on map. UPPER 80 ACRES; SW CORNER 31°26'0.2"N, -111°19'10.6"W BEARING 0° 5280' TO THE NW CORNER 31°26'52.4"N, -111°19'10.7"W BEARING 90° 660' TO THE NE CORNER 31°26'52.4"N, -111°19'3.1"W BEARING 180°5280' TO THE SE CORNER 31°26'0.2"N, -111°19'3.1"W BEARING 270° 660' TO THE SW CORNER. LOWER 80 ACRES; SW CORNER 31°25' 40.2"N, -111°19' 20.4"W BEARING 20.3° 2640' TO THE NW CORNER 31°26' 4.7"N, -111°19' 9.7"W BEARING 110.3° 1320' TO THE NE CORNER 31°26' 0.2"N, -111°18' 55.3"W BEARING 200.3° 2640' TO THE SE CORNER 31°25' 35.7"N, -111°19' 6.0"W BEARING 290.3° 1320' TO THE SW CORNER

AMC 397859

Recording Requested By:

Name _____

Address _____

For Recorder's Use

NOTICE OF LOCATION - PLACER CLAIM

To whom it may concern:

1. Name of claim ALAMO #4

Date of Location: (date location notice was posted on the claim)
9-3-2009 (month/day/year)

3. Description of the discovery monument is as follows:
4' TALL 4"X4" WOOD POST WHITE WITH RED TOP

4. This placer mining claim is located on land in the U.S. Public Land Survey.
The description of the claim by legal subdivision is as follows: Acres 160 Section 16,21
Township 23S Range 10E Meridian 014 A.P.
Mining District ORO BLANCO County of SANTA CRUZ State of AZ





If claim is not in the U.S. Public Land Survey, the boundaries of the claim are described as follows:

The discovery monument is located at the point of discovery about:
31° 25' 9.0" LAT., -111° 19' 22.4" LONG.

Commencing at the discovery monument where this notice is posted, thence 2429' @ 223° to the SW corner which is the beginning point to describe the boundaries, thence: 5280' @ 20.5° to the NW corner, thence 1320' @ 110° to the NE corner, thence 5280' @ 200.3° to the SE corner, thence 1320' @ 290° to the SW corner, the point of beginning.

5. The undersigned locator(s) have defined the boundaries of the claim by erecting at each corner, or nearest accessible points a conspicuous and substantial monument. Each corner monument contains markings to designate the corner and name of the claim.

Signatures of Locator(s)

	Date <u>9/17/09</u>	<u>Joseph Krisher</u>	Date <u>9/12/09</u>
	Date <u>9/23/09</u>	<u>Joseph Krisher</u>	Date <u>9/7/09</u>
	Date <u>9/23/09</u>	<u>Michael Krisher</u>	Date <u>9/3/09</u>
	Date <u>9/23/09</u>	<u>Laquenta Turner</u>	Date <u>9/23/09</u>

Name JEROME ADAMCZYK Address P.O. BOX 65618 TUCSON, AZ 85728
 Name JOHN C. BLENNERT Address P.O. BOX 1206 VAIL, AZ 85641-1206
 Name JOHNATHAN BLENNERT Address P.O. BOX 1206 VAIL, AZ 85641-1206
 Name VEDA BLENNERT Address P.O. BOX 1206 VAIL, AZ 85641-1206
 Name CARY DEBESSONET Address 3739 HUNDRED OAKS BATON ROUGE, LA 70808
 Name JOSEPH KRISHER Address 3025 Triumph Drive Apt. #203 Sun Prairie, WI 53590
 Name MICHAEL KRISHER Address 13616 N. 43rd ST. #278 PHOENIX, AZ 85032
 Name LAQUENTA TURNER Address P.O. BOX 1206 VAIL, AZ 85641-1206

PHOENIX, AZ

2009 OCT - 1 P 1:40

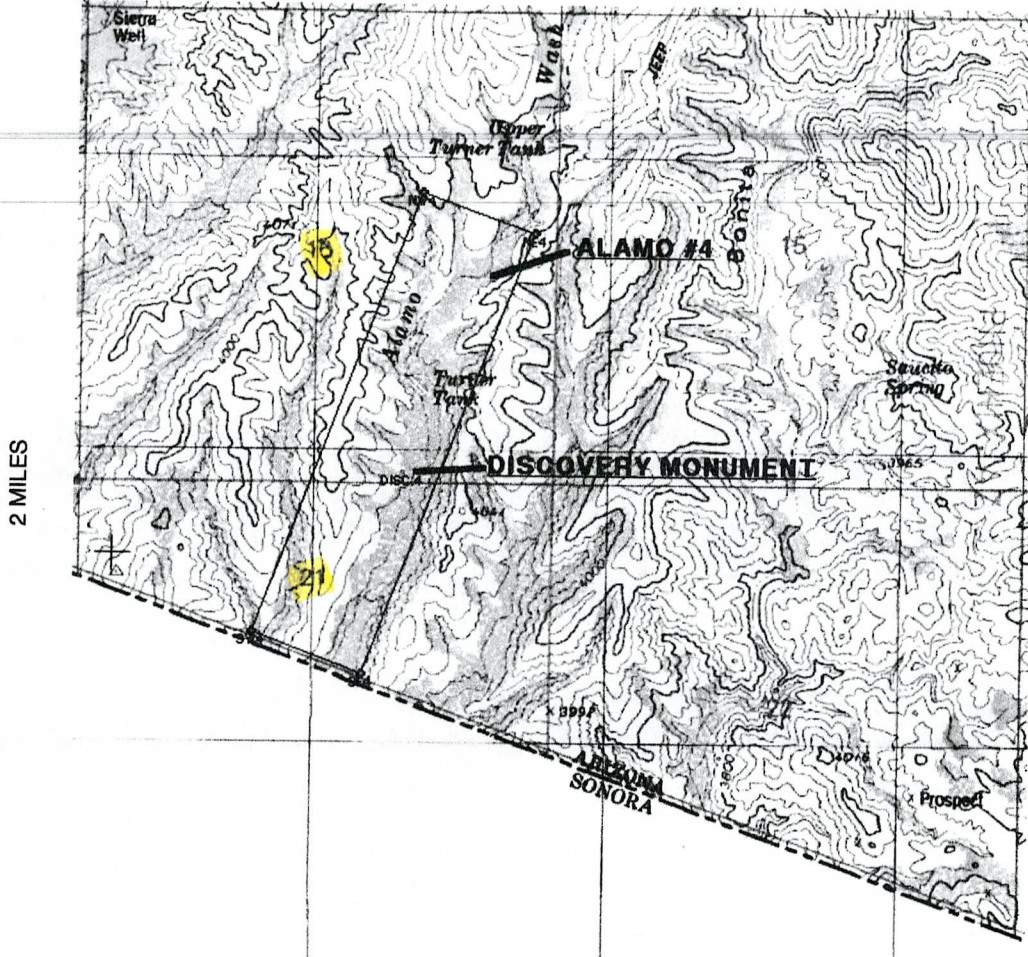
RECEIVED
BLM, AZ STATE OFFICE

ANC 397860.

CLAIM MAP

2 MILES

Lode ()
Placer (x)



2 MILES

RECEIVED
B.L.M. AZ STATE OFFICE
2009 OCT - 1 P 1:40

↑
TRUE N

Scale: 1" = 2011.4'

1. The above map depicts the ALAMO #4 mining claim, which is located in Section (s) 16.21, Township 23 S, Range 10 E, G&SRM, SANTA CRUZ County, Arizona.

2. The type of corner and location monuments used are as follows:
CORNERS ARE 4' TALL WHITE PVC PIPE AND ROCKS, MONUMENT IS 4' TAL 4X4 WOOD WHITE W/RED TOP

3. The bearings and distances in degrees and feet between claim corners are as depicted on map.

SW CORNER 31°24' 51.3"N, -111°19' 41.7"W BEARING 20.3° 5280' TO THE
NW CORNER 31°25' 40.2"N, -111°19' 20.4"W BEARING 110.3° 1320' TO THE
NE CORNER 31°25' 35.7"N, -111°19' 6.0"W BEARING 200.3° 5280' TO THE
SE CORNER 31°24' 46.7"N, -111°19' 27.4"W BEARING 290.3° 1320' TO THE
SW CORNER

ANC 397860

Input Parameters for Geographic Report with Land

System Id = CR

Admin State = AZ

Geo State =

Casetype Begins With

Case Disp Txt = AUTHORIZED, CANCELLED, EXPIRED, PENDING, REJECTED, RELINQUISHED, VOID, WITHDRAWN

Mer Twp Rng =

Section =

Mtrs = 14 0230S 0100E 009, 14 0230S 0100E 010, 14 0230S 0100E 015, 14 0230S 0100E 016, 14 0230S 0100E 021

Commodity =

Commodity Txt =

Pending Org =

Pend Org Decode =

Total Rows Returned: 0

